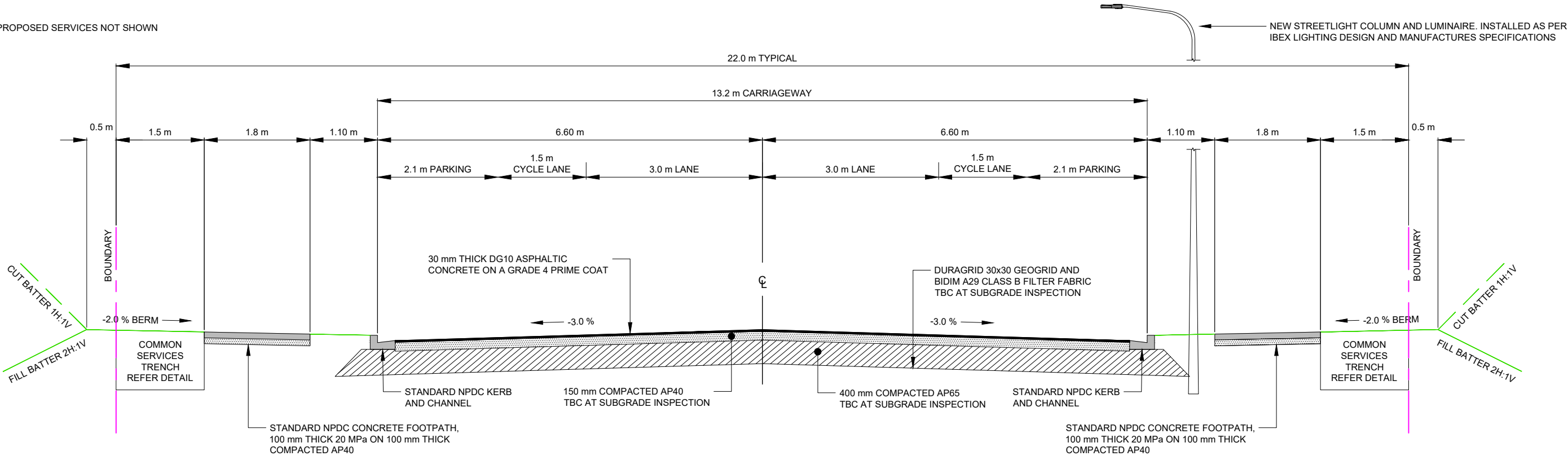
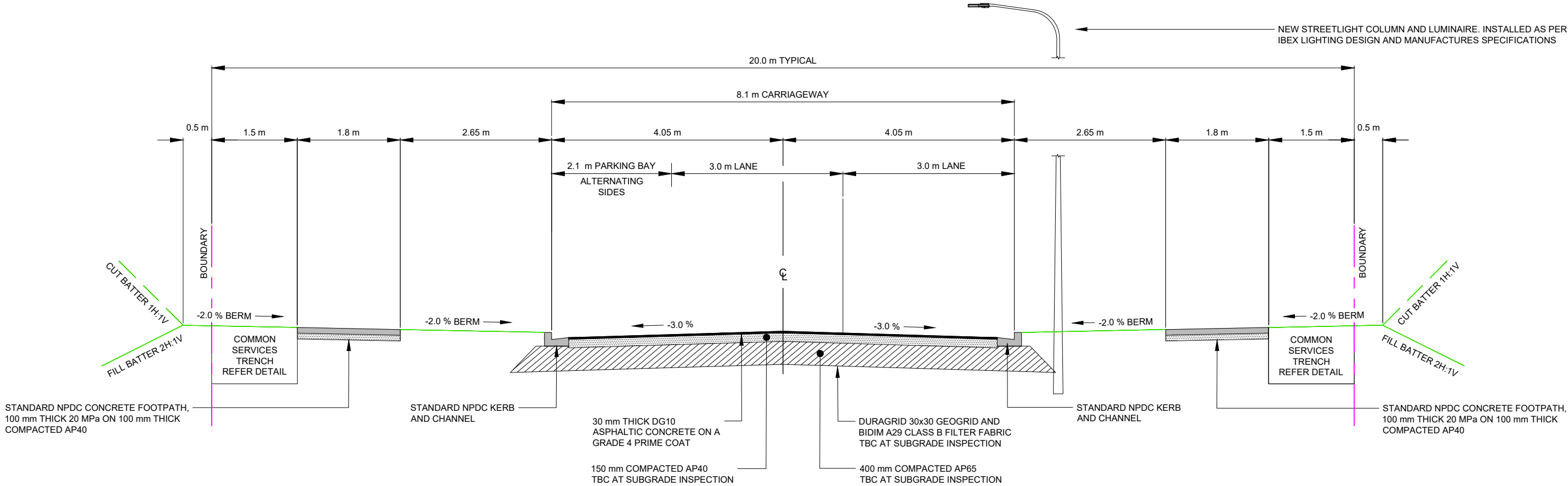


NOTES

1. EXISTING AND PROPOSED SERVICES NOT SHOWN FOR CLARITY.



TYPICAL ROAD CROSS SECTION - ROAD 1 (NPDC - E13)  
SCALE 1:75



TYPICAL ROAD CROSS SECTION - ROAD 7 (NPDC E13)  
SCALE 1:75

INFORMATION



3 DAVIDSON STREET  
NEW PLYMOUTH 4310  
Ph. 06 759 0999  
© COPYRIGHT RED JACKET LTD

3/06/25	B	DRAFT FOR INFORMATION	BC	LB	-	-
DATE	REV	REV RECORD	BY	CHD	VER	APP

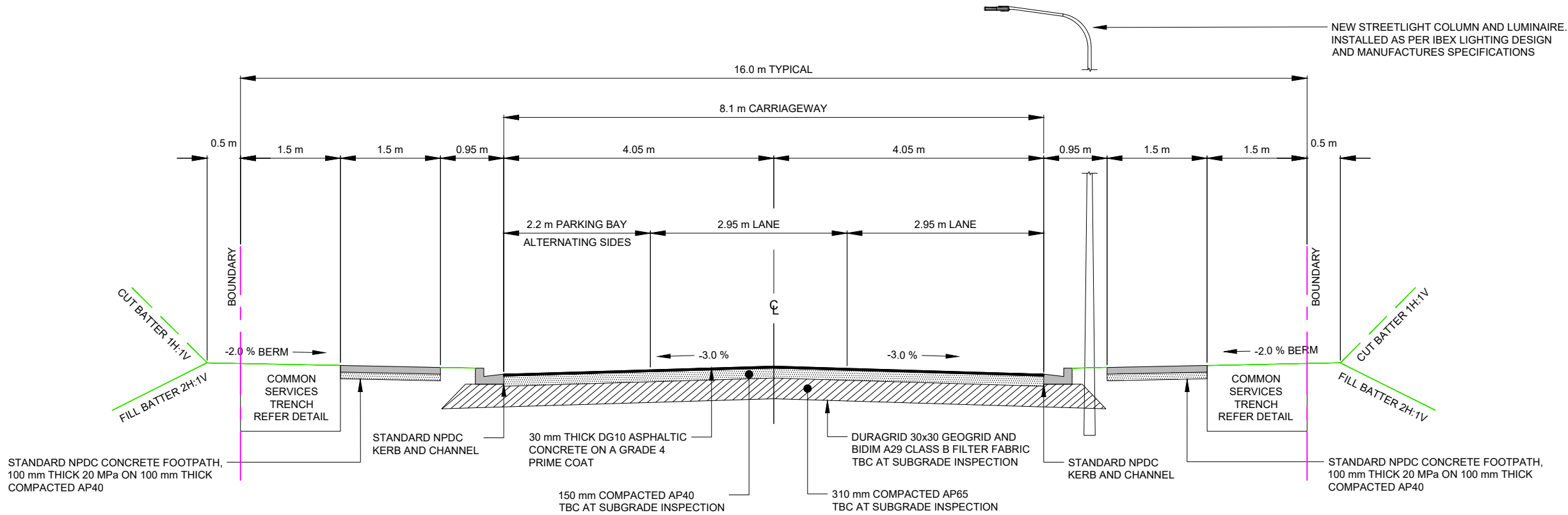
Client  
W & C BOLTON

Project  
PROPOSED RESIDENTIAL DEVELOPMENT  
PARKLANDS AVENUE  
BELL BLOCK

Sheet Title  
TYPICAL ROAD CROSS SECTIONS  
- ROADS 1 & 3

Sheet No. A3	Sheet No. C4-1	Rev. B
File No. DWG-3917-C-01		

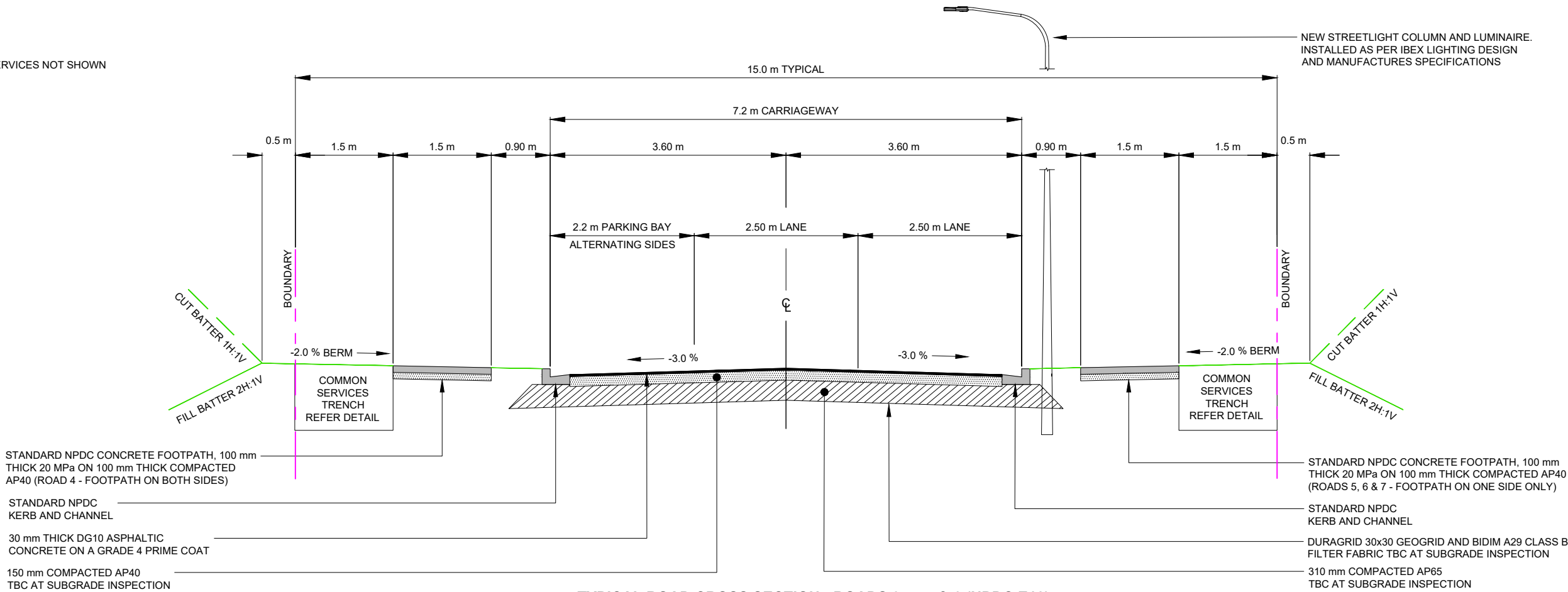
File Name: Z:\J0BSg 3501-4000\3901-3950\3917-Parklands Ave Subdivision - Stage 6\DWG\DWG-3917-C-06 Roading.dwg - C4-2 Plot Date: 03/06/2025 Plot Time: 10:46



**TYPICAL ROAD CROSS SECTION - ROADS 2 & 9 (NPDC E12)**  
SCALE 1:75

**NOTES**

1. EXISTING AND PROPOSED SERVICES NOT SHOWN FOR CLARITY.



**TYPICAL ROAD CROSS SECTION - ROADS 3, 4, 5 & 6 (NPDC E12)**  
SCALE 1:75

**INFORMATION**



3 DAVIDSON STREET  
NEW PLYMOUTH 4310  
Ph. 06 759 0999  
© COPYRIGHT RED JACKET LTD

3/06/25	B	DRAFT FOR INFORMATION	BC	LB	-	-
DATE	REV	REV RECORD	BY	CHD	VER	APP

Client  
**W & C BOLTON**

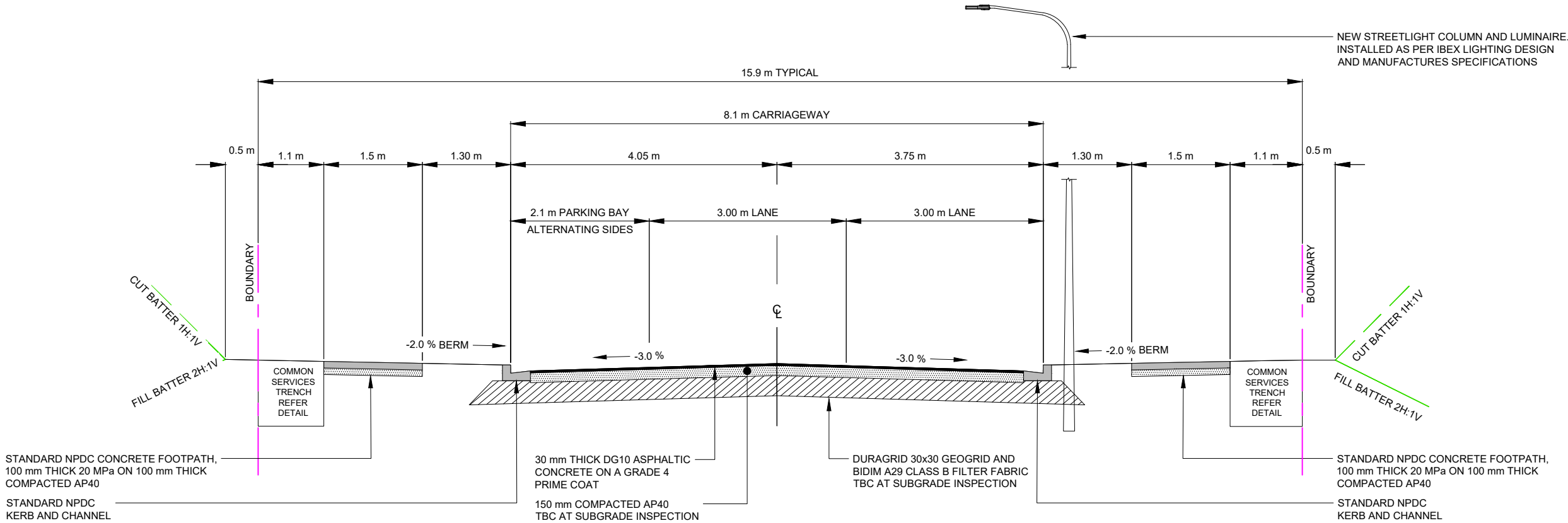
Project  
**PROPOSED RESIDENTIAL DEVELOPMENT  
PARKLANDS AVENUE  
BELL BLOCK**

Sheet Title  
**TYPICAL ROAD CROSS SECTIONS  
- ROADS 2, 4, 5, 6, 7 & 9**

Sheet No. <b>A3</b>	Sheet No. <b>C4-2</b>	Rev. <b>B</b>
File No. <b>DWG-3917-C-01</b>		

NOTES

1. EXISTING AND PROPOSED SERVICES NOT SHOWN FOR CLARITY.



TYPICAL ROAD CROSS SECTION - IMPACT AVE (NPDC E12)

SCALE 1:75

NOTE:  
IMPACT AVE EXTENSION CARRIAGEWAY WIDTH MATCHED INTO IMPACT AVE.

INFORMATION



3 DAVIDSON STREET  
NEW PLYMOUTH 4310  
Ph. 06 759 0999  
© COPYRIGHT RED JACKET LTD

3/06/25	B	DRAFT FOR INFORMATION	BC	LB	-	-
DATE	REV	REV RECORD	BY	CHD	VER	APP

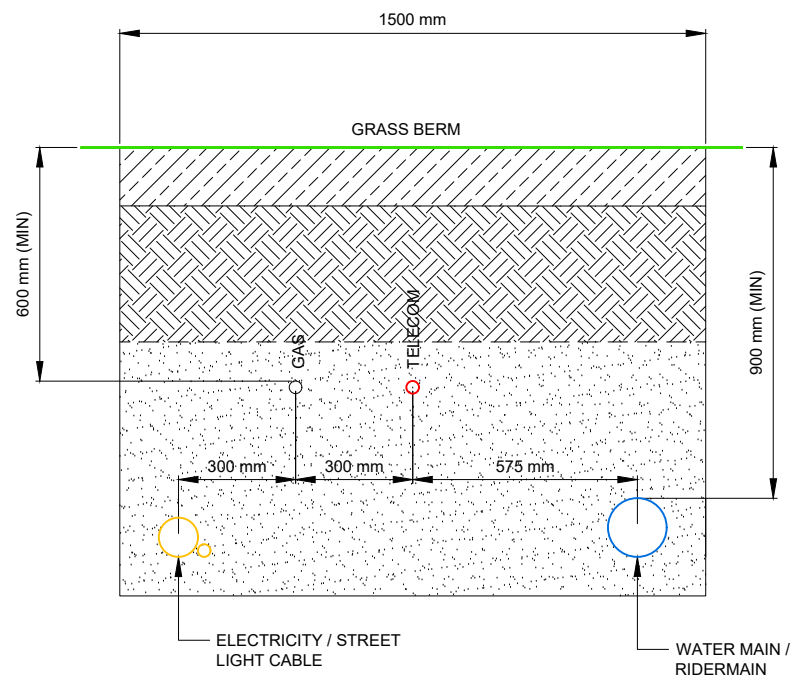
Client  
W & C BOLTON

Project  
PROPOSED RESIDENTIAL DEVELOPMENT  
PARKLANDS AVENUE  
BELL BLOCK

Sheet Title  
TYPICAL ROAD CROSS SECTIONS  
- ROAD 8

A3	Sheet No. C4-3	Rev. B
File No. DWG-3917-C-01		

File Name: Z:\JOB\$g 3501-4000\3901-3950\DWG\DWG-3917-C-06 Roading.dwg - C4-4 Plot Date: 03/06/2025 Plot Time: 10:46



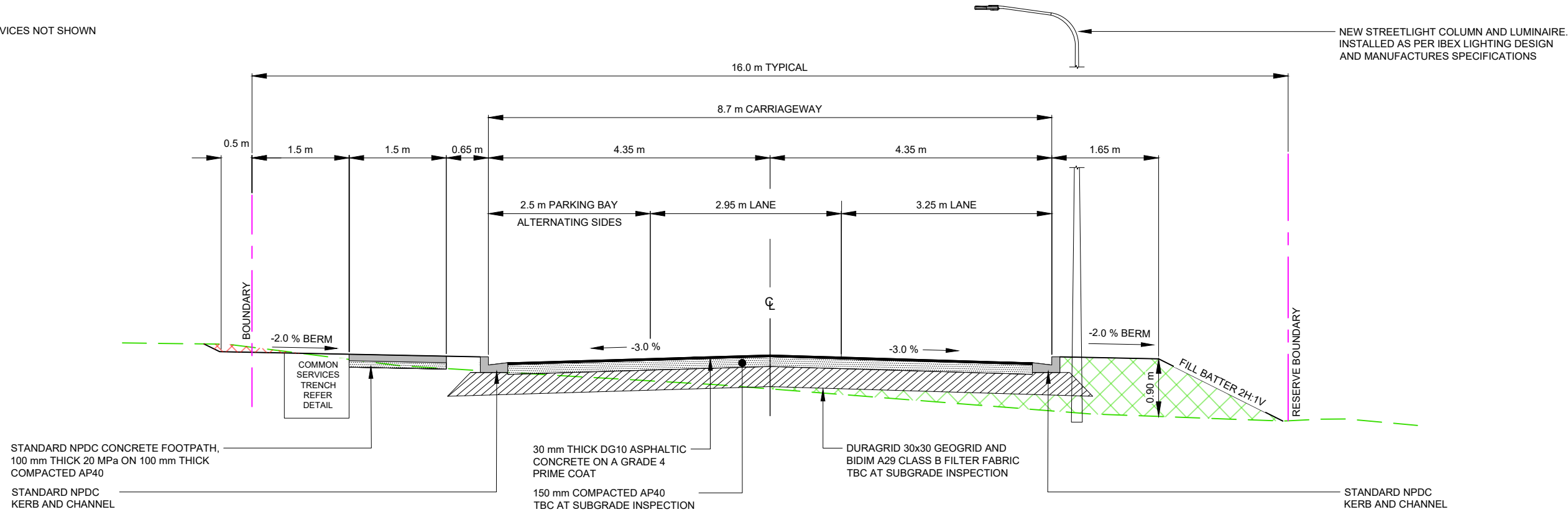
**COMMON SERVICES TRENCH**  
SCALE 1:20

INFORMATION

<div><div>3 DAVIDSON STREET NEW PLYMOUTH 4310 Ph. 06 759 0999 © COPYRIGHT RED JACKET LTD</div></div>							Client W & C BOLTON	Project PROPOSED RESIDENTIAL DEVELOPMENT PARKLANDS AVENUE BELL BLOCK	Sheet Title SERVICE TRENCH DETAIL	A3	Sheet No. C4-4	Rev. B
	3/06/25	B	DRAFT FOR INFORMATION	BC	LB	-	-					
	DATE	REV	REV RECORD	BY	CHD	VER	APP			File No. DWG-3917-C-01		

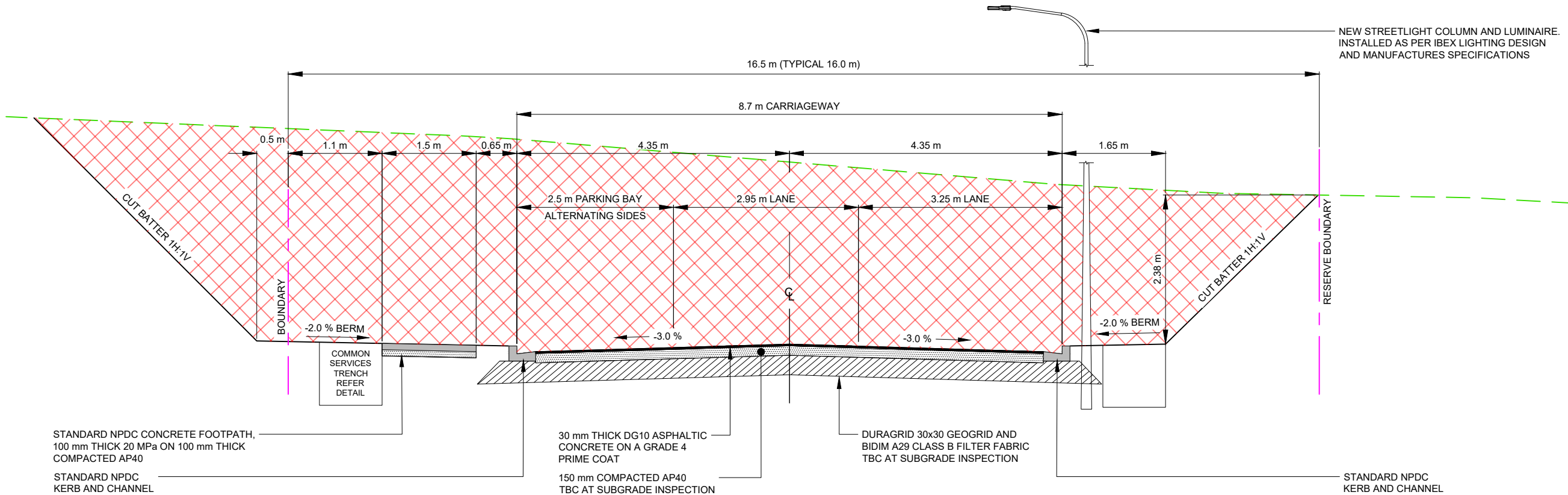
NOTES

1. EXISTING AND PROPOSED SERVICES NOT SHOWN FOR CLARITY.



TYPICAL ROAD CROSS SECTION - ROAD 8 FILL BATTER ALONGSIDE RESERVE

SCALE 1:75  
NOTE:  
ABOVE SECTION CUT AT APPROXIMATELY CHAINAGE 340 m.



TYPICAL ROAD CROSS SECTION - ROAD 8 CUT BATTER ALONGSIDE RESERVE

SCALE 1:75  
NOTE:  
ABOVE SECTION CUT AT APPROXIMATELY CHAINAGE 480 m.

INFORMATION



3 DAVIDSON STREET  
NEW PLYMOUTH 4310  
Ph. 06 759 0999  
© COPYRIGHT RED JACKET LTD

3/06/25	B	DRAFT FOR INFORMATION	BC	LB	-	-
DATE	REV	REV RECORD	BY	CHD	VER	APP

Client  
W & C BOLTON

Project  
PROPOSED RESIDENTIAL DEVELOPMENT  
PARKLANDS AVENUE  
BELL BLOCK

Sheet Title  
TYPICAL ROAD CROSS SECTIONS  
- ROAD 2 CUT/FILL BATTERS  
ALONGSIDE RESERVE

Sheet No.	Rev.
A3	C4-5
File No.	B
DWG-3917-C-01	