



**Your Way**  
Transport Choices Together



**Option #2**  
**Devon Street**  
**West/South Road**



Transport Choices

Climate Emergency Response Fund Programme



NPDC

200 mm DO NOT SCALE - IF IN DOUBT, ASK

150

100

90

80

70

60

50

40

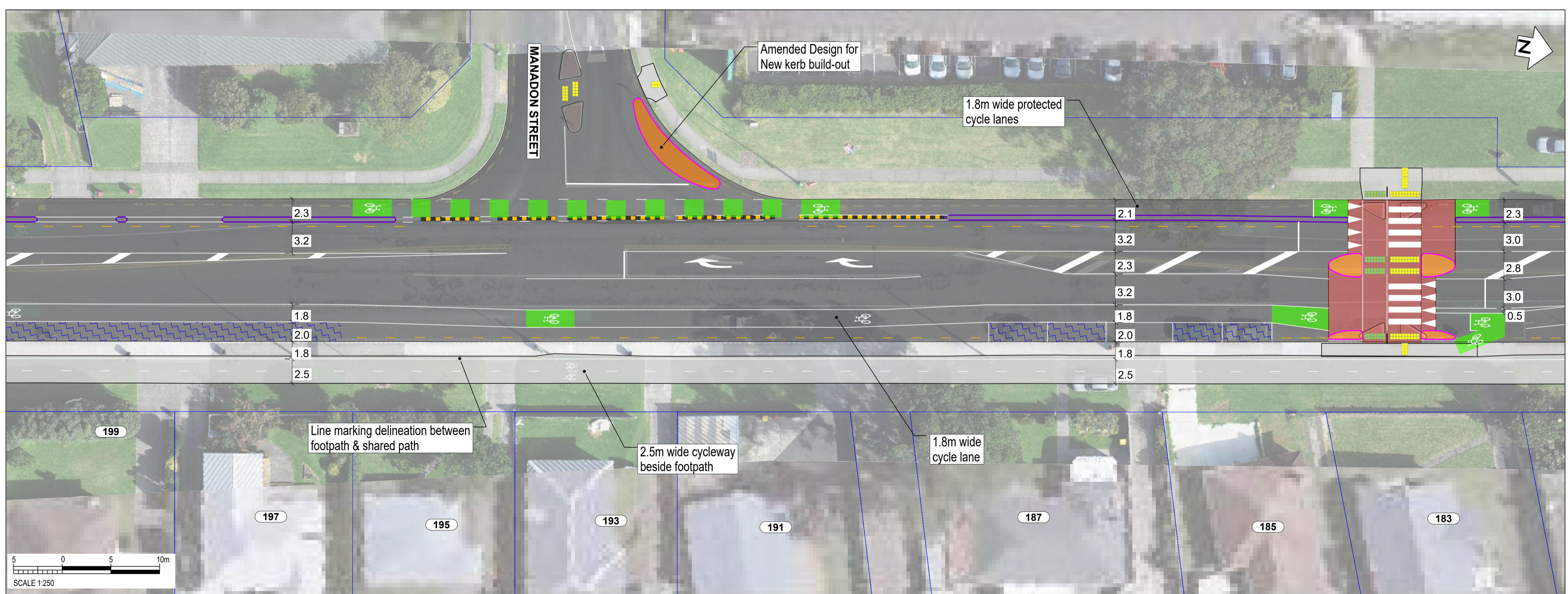
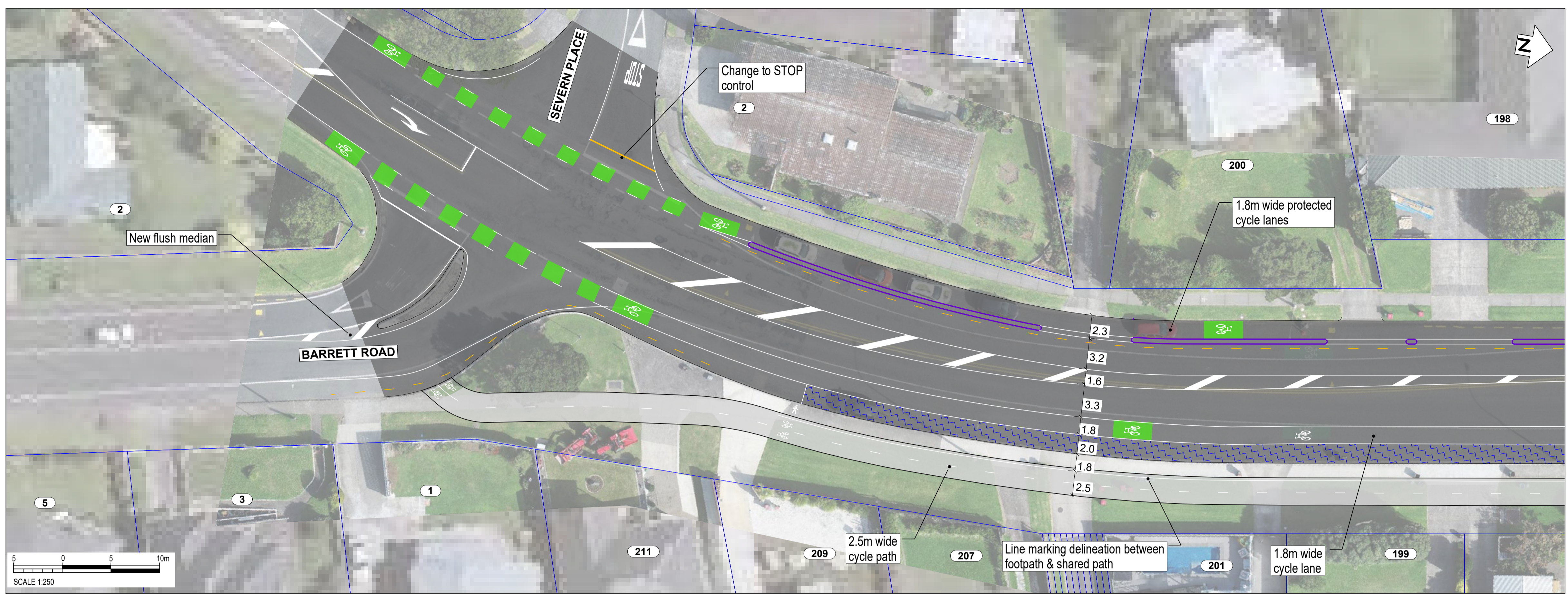
30

20

10

0

ORIGINAL SIZE A1



**LEGEND**

- PROPERTY BOUNDARY
- EXISTING KERB
- NEW KERB
- PROTECTED CYCLE LANE
- SHARED PATH
- FOOTPATH
- ROAD MARKINGS
- NO STOPPING LINE
- SHARED LANE MARKING
- RAISED CROSSING
- TRAFFIC ISLAND
- GRASS / LANDSCAPING
- RUBBER SPEED BUMP
- NEW / RELOCATED BUS SHELTER
- TACTILE PAVERS (LAYOUT INDICATIVE)
- ON-STREET PARKING
- EXISTING PARKING TIME RESTRICTION TO REMAIN
- PROPOSED PARKING TIME RESTRICTION

Colourings shown are to distinguish the various facility types and design elements and may not reflect their actual colours.

**CONSULTATION DRAWING**  
THIS IS NOT A FINALISED DRAWING SET

**SCALE:**  
1:500 @ A3 (1:250 @ A1)



**NOT FOR CONSTRUCTION**



**South Road/Devon Street West (SH45)**  
Page 1

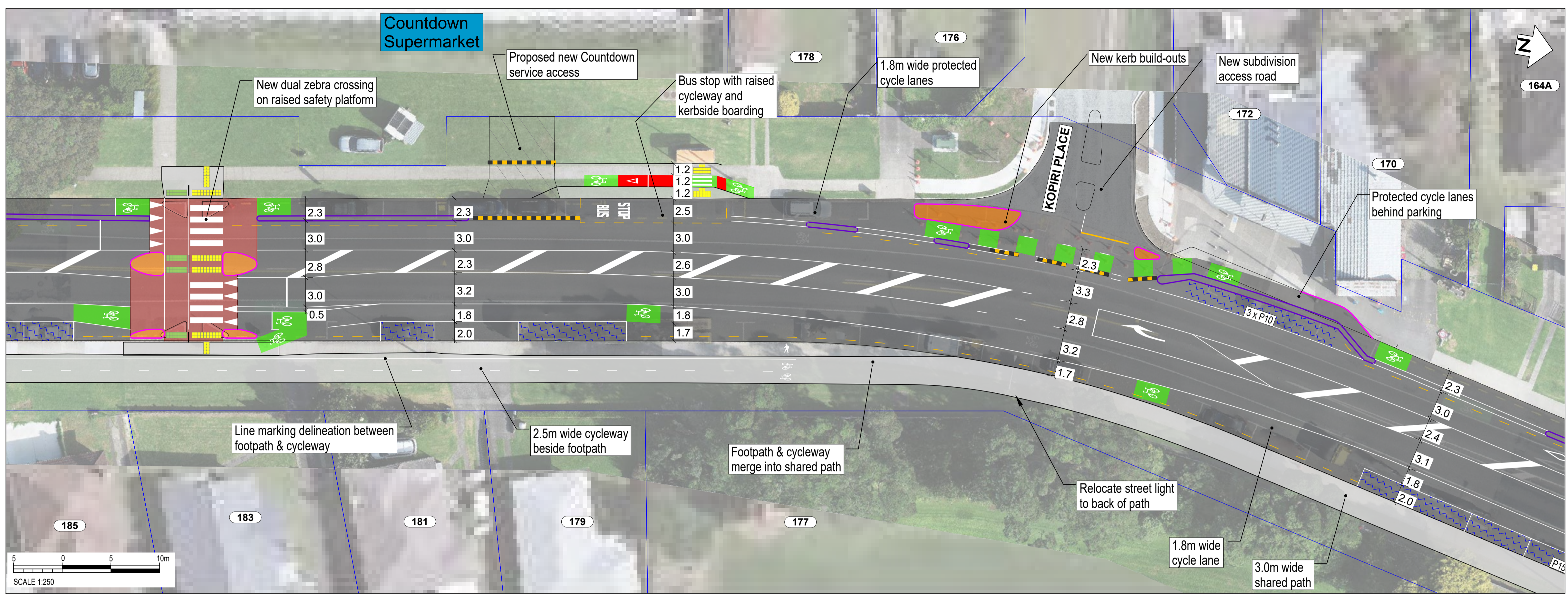


**Transport Choices** | Climate Emergency Response Fund Programme



COPYRIGHT © THESE DRAWINGS SHALL ONLY BE USED FOR THE PURPOSE FOR WHICH THEY WERE SUPPLIED. ANY RE-USE IS PROHIBITED AND NO PART OF THIS DOCUMENT MAY BE REPRODUCED OR DISTRIBUTED WITHOUT THE WRITTEN PERMISSION OF NEW PLYMOUTH DISTRICT COUNCIL.

ORIGINAL SIZE A1



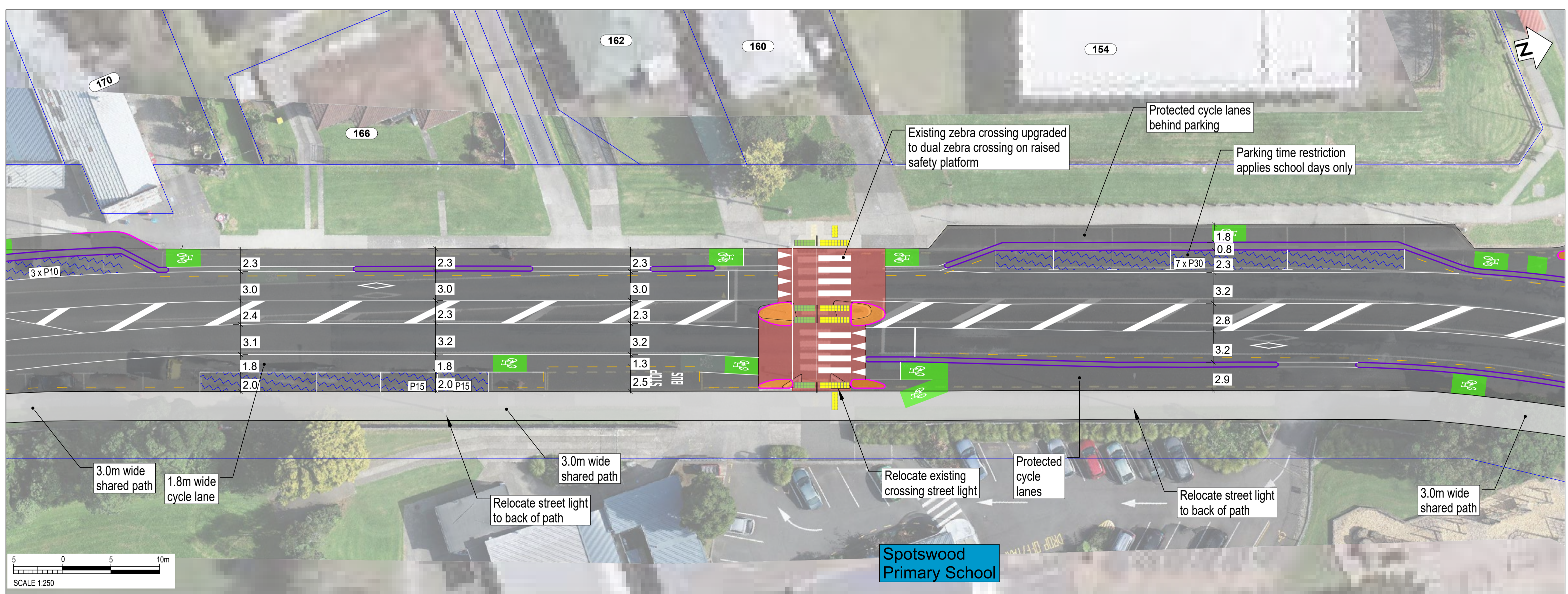
**LEGEND**

- PROPERTY BOUNDARY
- EXISTING KERB
- NEW KERB
- PROTECTED CYCLE LANE
- SHARED PATH
- FOOTPATH
- ROAD MARKINGS
- NO STOPPING LINE
- SHARED LANE MARKING
- RAISED CROSSING
- TRAFFIC ISLAND
- GRASS / LANDSCAPING
- RUBBER SPEED BUMP
- NEW / RELOCATED BUS SHELTER
- TACTILE PAVERS (LAYOUT INDICATIVE)
- ON-STREET PARKING
- EXISTING PARKING TIME RESTRICTION TO REMAIN
- PROPOSED PARKING TIME RESTRICTION

Colourings shown are to distinguish the various facility types and design elements and may not reflect their actual colours.

**CONSULTATION DRAWING**  
THIS IS NOT A FINALISED DRAWING SET

**SCALE:**  
1:500 @ A3 (1:250 @ A1)



**NOT FOR CONSTRUCTION**



**South Road/Devon Street West (SH45)**  
Page 2



**Transport Choices** | Climate Emergency Response Fund Programme



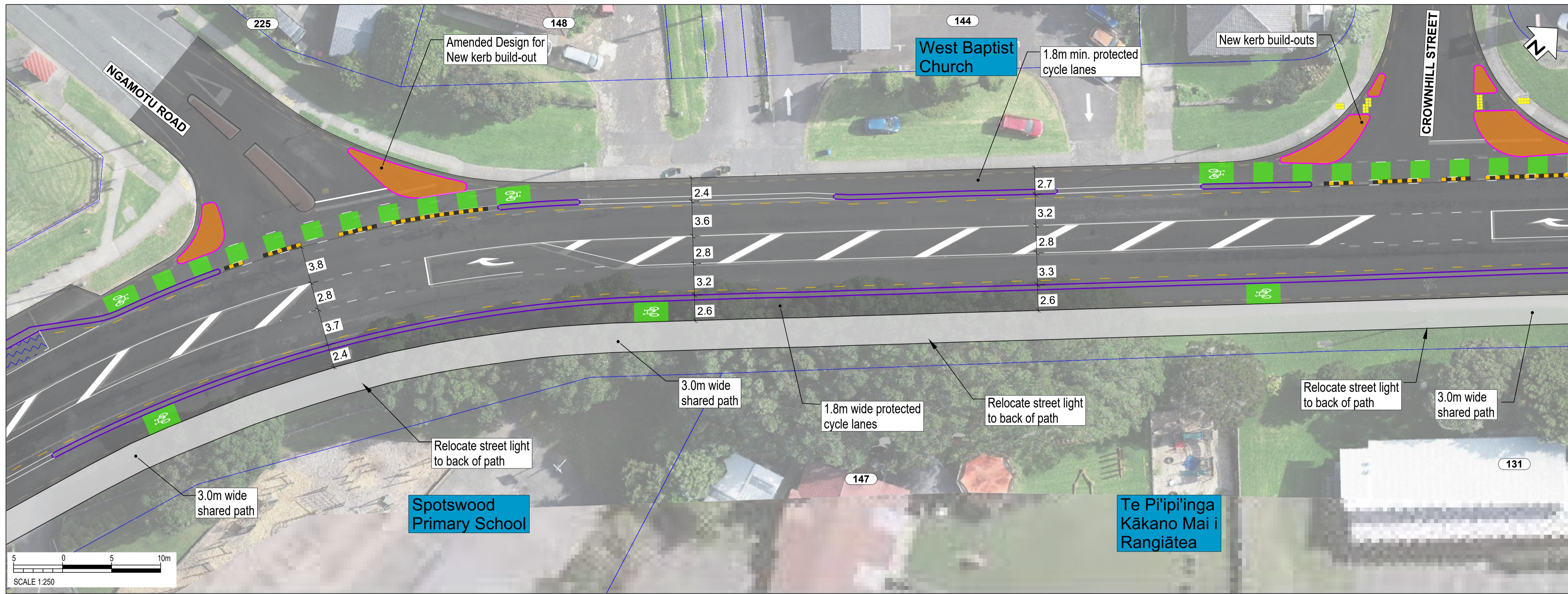
COPYRIGHT © THESE DRAWINGS SHALL ONLY BE USED FOR THE PURPOSE FOR WHICH THEY WERE SUPPLIED. ANY RE-USE IS PROHIBITED AND NO PART OF THIS DOCUMENT MAY BE REPRODUCED OR DISTRIBUTED WITHOUT THE WRITTEN PERMISSION OF NEW PLYMOUTH DISTRICT COUNCIL.

200 mm DO NOT SCALE - IF IN DOUBT, ASK

150

100  
90  
80  
70  
60  
50  
40  
30  
20  
10  
0

ORIGINAL SIZE A1



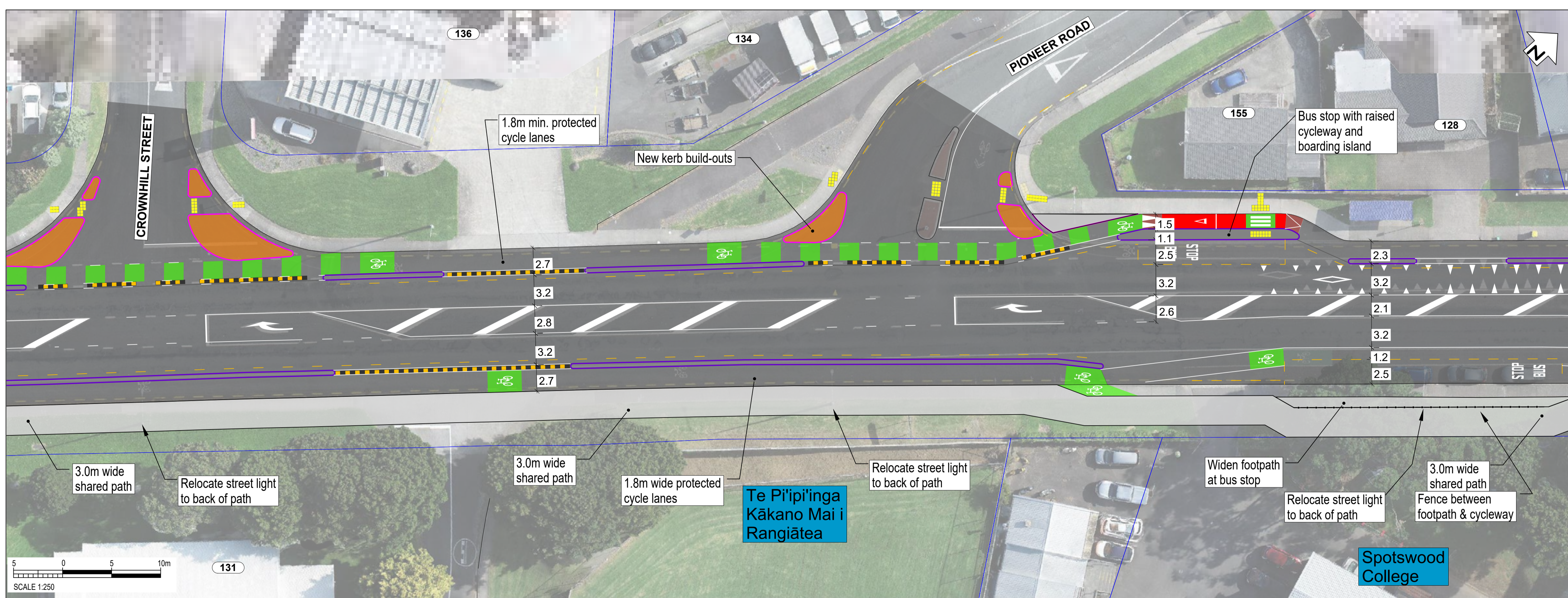
**LEGEND**

- PROPERTY BOUNDARY
- EXISTING KERB
- NEW KERB
- PROTECTED CYCLE LANE
- SHARED PATH
- FOOTPATH
- ROAD MARKINGS
- NO STOPPING LINE
- SHARED LANE MARKING
- RAISED CROSSING
- TRAFFIC ISLAND
- GRASS / LANDSCAPING
- RUBBER SPEED BUMP
- NEW / RELOCATED BUS SHELTER
- TACTILE PAVERS (LAYOUT INDICATIVE)
- ON-STREET PARKING
- EXISTING PARKING TIME RESTRICTION TO REMAIN
- PROPOSED PARKING TIME RESTRICTION

Colourings shown are to distinguish the various facility types and design elements and may not reflect their actual colours.

**CONSULTATION DRAWING**  
THIS IS NOT A FINALISED DRAWING SET

**SCALE:**  
1:500 @ A3 (1:250 @ A1)



**NOT FOR CONSTRUCTION**



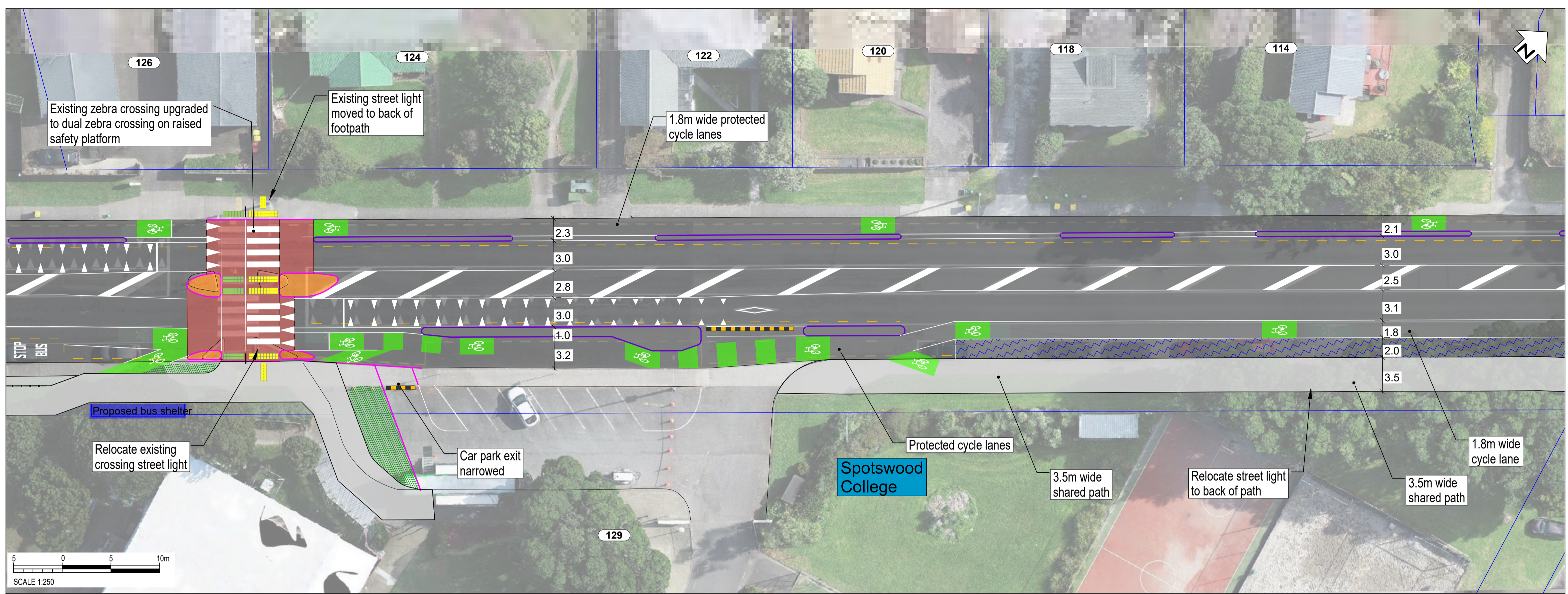
COPYRIGHT © THESE DRAWINGS SHALL ONLY BE USED FOR THE PURPOSE FOR WHICH THEY WERE SUPPLIED. ANY RE-USE IS PROHIBITED AND NO PART OF THIS DOCUMENT MAY BE REPRODUCED OR DISTRIBUTED WITHOUT THE WRITTEN PERMISSION OF NEW PLYMOUTH DISTRICT COUNCIL.

200 mm DO NOT SCALE - IF IN DOUBT, ASK

150

100  
90  
80  
70  
60  
50  
40  
30  
20  
10  
0

ORIGINAL SIZE A1



**LEGEND**

- PROPERTY BOUNDARY
- EXISTING KERB
- NEW KERB
- PROTECTED CYCLE LANE
- SHARED PATH
- FOOTPATH
- ROAD MARKINGS
- NO STOPPING LINE
- SHARED LANE MARKING
- RAISED CROSSING
- TRAFFIC ISLAND
- GRASS / LANDSCAPING
- RUBBER SPEED BUMP
- NEW / RELOCATED BUS SHELTER
- TACTILE PAVERS (LAYOUT INDICATIVE)
- ON-STREET PARKING
- EXISTING PARKING TIME RESTRICTION TO REMAIN
- PROPOSED PARKING TIME RESTRICTION

Colourings shown are to distinguish the various facility types and design elements and may not reflect their actual colours.

**CONSULTATION DRAWING**  
THIS IS NOT A FINALISED DRAWING SET

**SCALE:**  
1:500 @ A3 (1:250 @ A1)



**NOT FOR CONSTRUCTION**



**South Road/Devon Street West (SH45)**  
Page 4

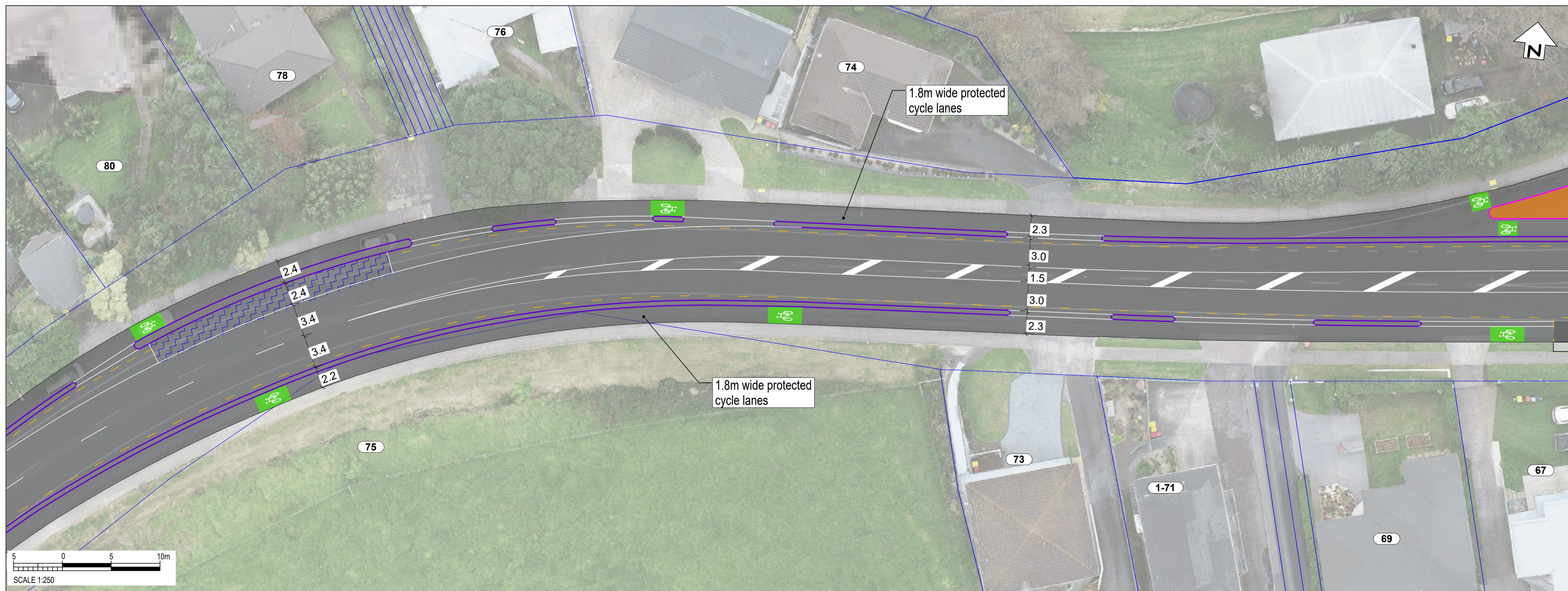
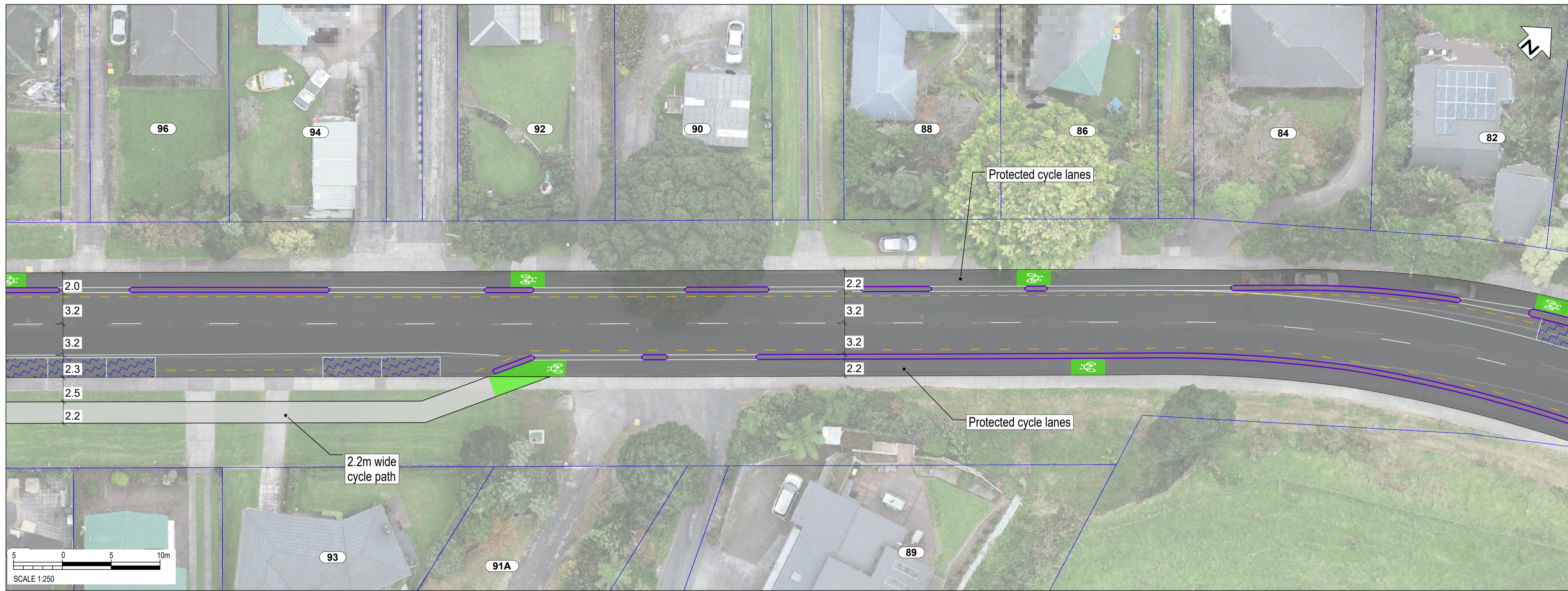


**Transport Choices** Climate Emergency Response Fund Programme



COPYRIGHT © THESE DRAWINGS SHALL ONLY BE USED FOR THE PURPOSE FOR WHICH THEY WERE SUPPLIED. ANY RE-USE IS PROHIBITED AND NO PART OF THIS DOCUMENT MAY BE REPRODUCED OR DISTRIBUTED WITHOUT THE WRITTEN PERMISSION OF NEW PLYMOUTH DISTRICT COUNCIL.

ORIGINAL SIZE A1



**LEGEND**

- PROPERTY BOUNDARY
- EXISTING KERB
- NEW KERB
- PROTECTED CYCLE LANE
- SHARED PATH
- FOOTPATH
- ROAD MARKINGS
- NO STOPPING LINE
- SHARED LANE MARKING
- RAISED CROSSING
- TRAFFIC ISLAND
- GRASS / LANDSCAPING
- RUBBER SPEED BUMP
- NEW / RELOCATED BUS SHELTER
- TACTILE PAVERS (LAYOUT INDICATIVE)
- ON-STREET PARKING
- EXISTING PARKING TIME RESTRICTION TO REMAIN
- PROPOSED PARKING TIME RESTRICTION

Colourings shown are to distinguish the various facility types and design elements and may not reflect their actual colours.

**CONSULTATION DRAWING**  
THIS IS NOT A FINALISED DRAWING SET

**SCALE:**  
1:500 @ A3 (1:250 @ A1)



**NOT FOR CONSTRUCTION**



**South Road/Devon Street West (SH45)**  
Page 5



**Transport Choices** | Climate Emergency Response Fund Programme



COPYRIGHT © THESE DRAWINGS SHALL ONLY BE USED FOR THE PURPOSE FOR WHICH THEY WERE SUPPLIED. ANY RE-USE IS PROHIBITED AND NO PART OF THIS DOCUMENT MAY BE REPRODUCED OR DISTRIBUTED WITHOUT THE WRITTEN PERMISSION OF NEW PLYMOUTH DISTRICT COUNCIL.

200 mm  
DO NOT SCALE - IF IN DOUBT, ASK

150

100

90

80

70

60

50

40

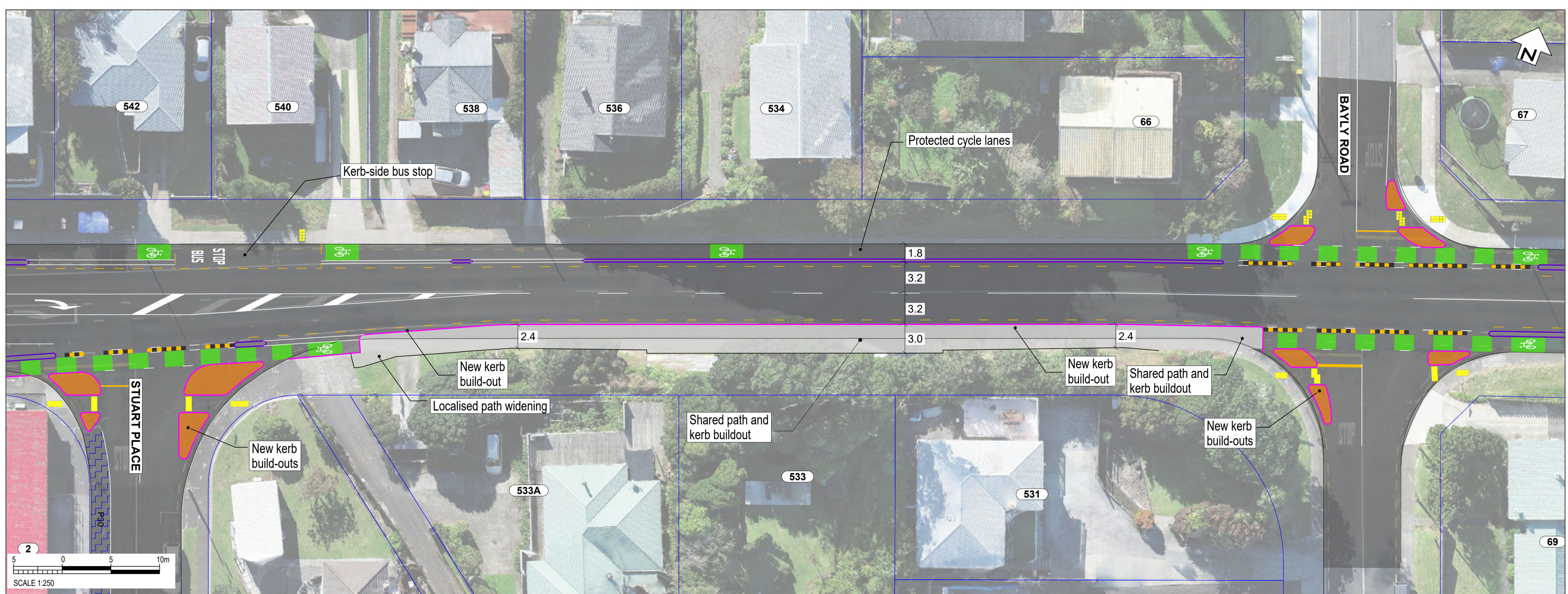
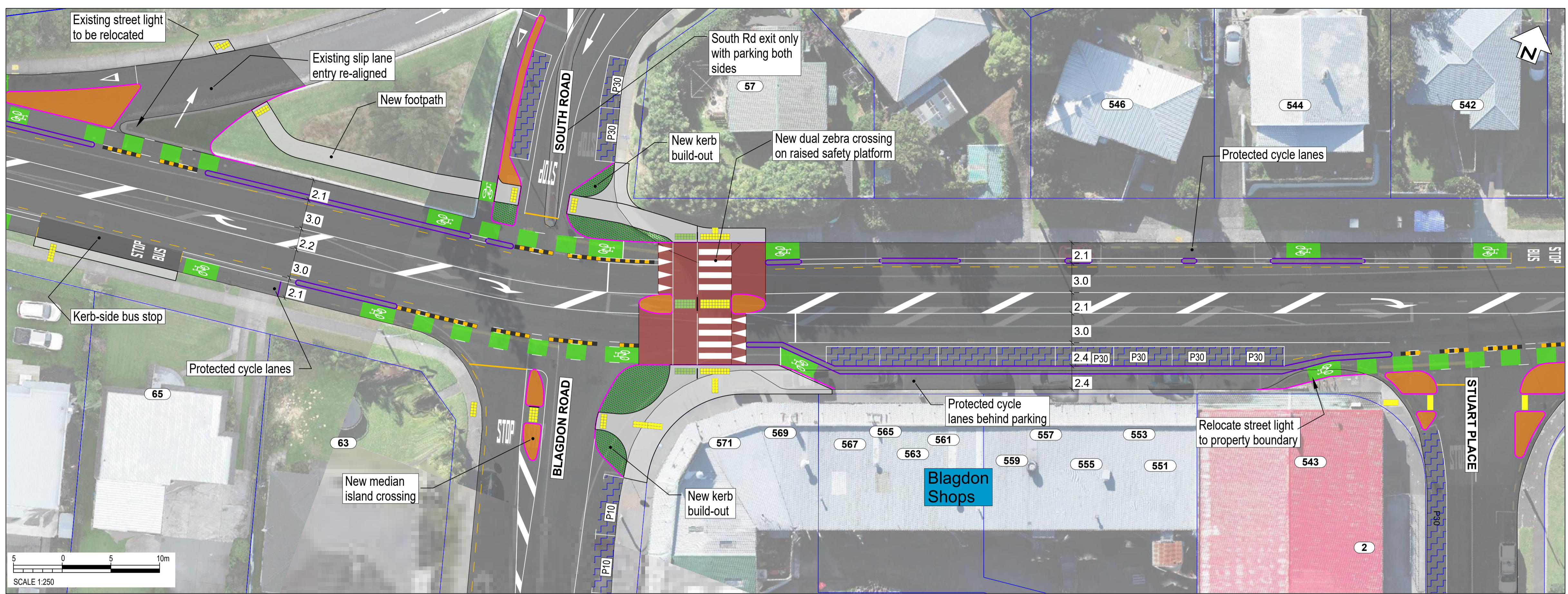
30

20

10

0

ORIGINAL SIZE A1



**LEGEND**

- PROPERTY BOUNDARY
- EXISTING KERB
- NEW KERB
- PROTECTED CYCLE LANE
- SHARED PATH
- FOOTPATH
- ROAD MARKINGS
- NO STOPPING LINE
- SHARED LANE MARKING
- RAISED CROSSING
- TRAFFIC ISLAND
- GRASS / LANDSCAPING
- RUBBER SPEED BUMP
- NEW / RELOCATED BUS SHELTER
- TACTILE PAVERS (LAYOUT INDICATIVE)
- ON-STREET PARKING
- EXISTING PARKING TIME RESTRICTION TO REMAIN
- PROPOSED PARKING TIME RESTRICTION

Colourings shown are to distinguish the various facility types and design elements and may not reflect their actual colours.

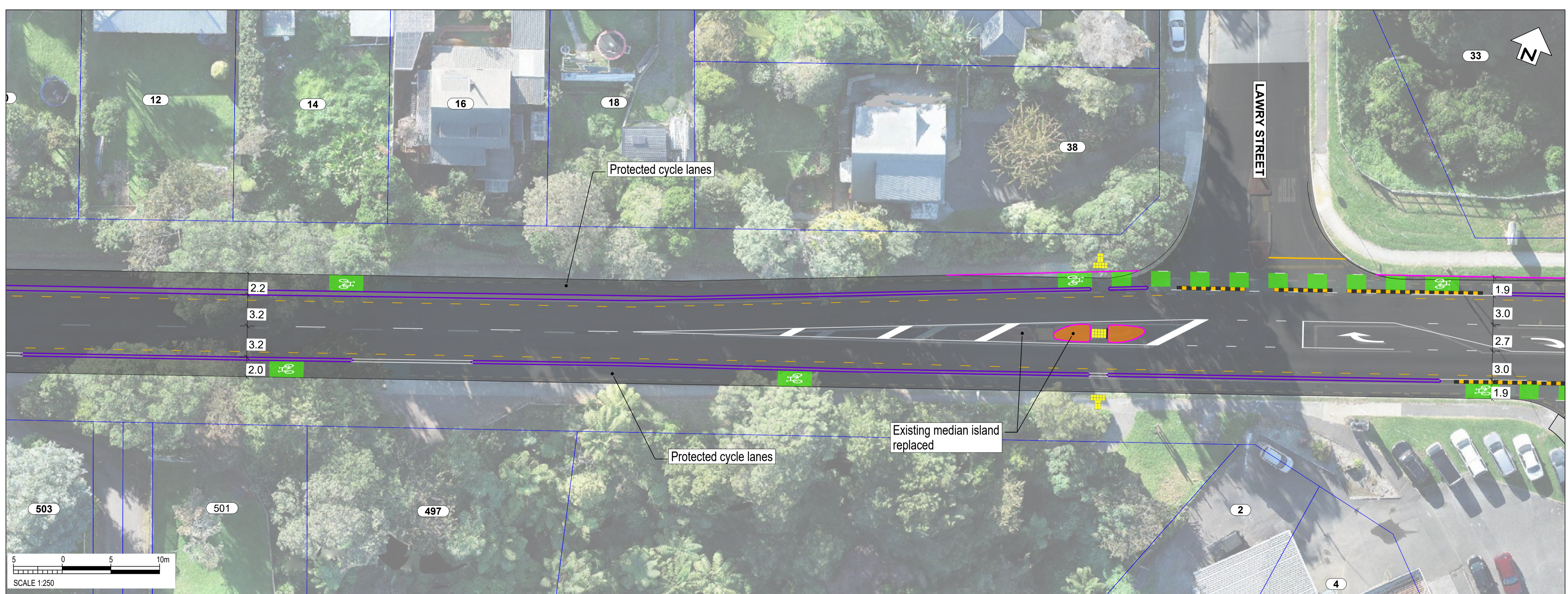
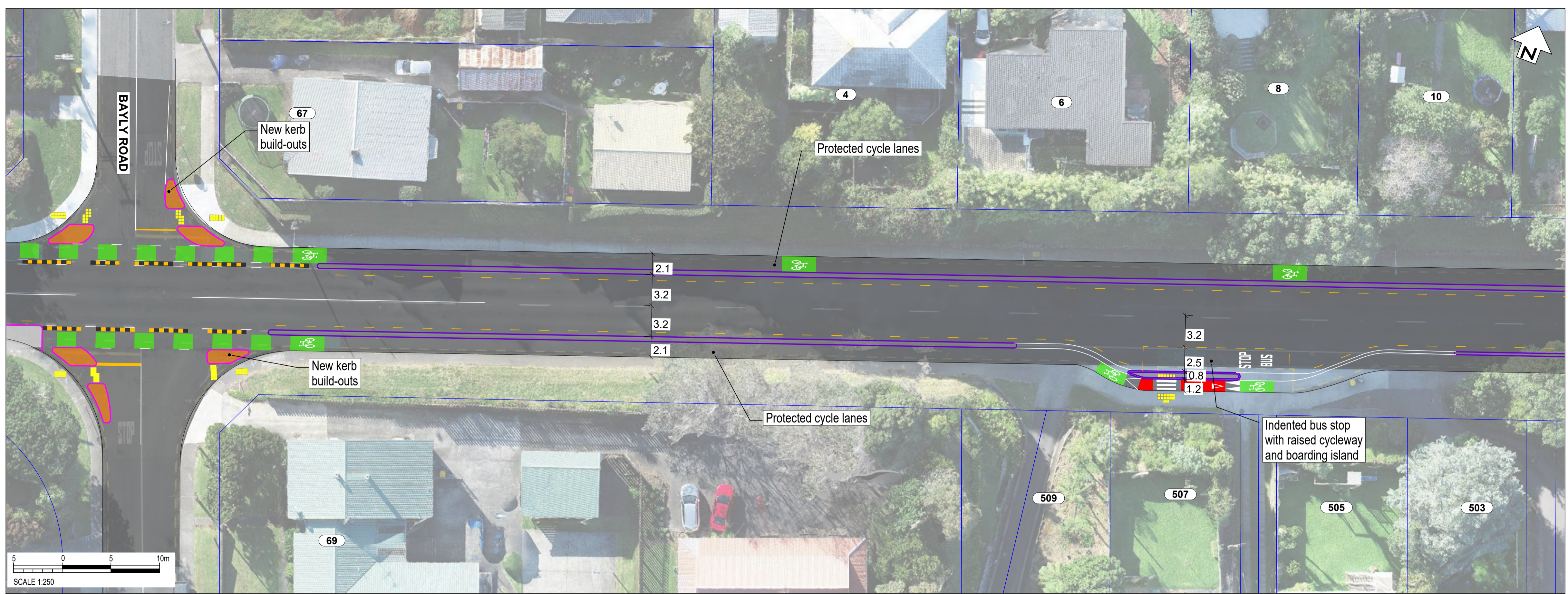
**CONSULTATION DRAWING**  
THIS IS NOT A FINALISED DRAWING SET

**SCALE:**  
1:500 @ A3 (1:250 @ A1)



**NOT FOR CONSTRUCTION**

ORIGINAL SIZE A1



**LEGEND**

- PROPERTY BOUNDARY
- EXISTING KERB
- NEW KERB
- PROTECTED CYCLE LANE
- SHARED PATH
- FOOTPATH
- ROAD MARKINGS
- NO STOPPING LINE
- SHARED LANE MARKING
- RAISED CROSSING
- TRAFFIC ISLAND
- GRASS / LANDSCAPING
- RUBBER SPEED BUMP
- NEW / RELOCATED BUS SHELTER
- TACTILE PAVERS (LAYOUT INDICATIVE)
- ON-STREET PARKING
- EXISTING PARKING TIME RESTRICTION TO REMAIN
- PROPOSED PARKING TIME RESTRICTION

Colourings shown are to distinguish the various facility types and design elements and may not reflect their actual colours.

**CONSULTATION DRAWING**  
THIS IS NOT A FINALISED DRAWING SET

**SCALE:**  
1:500 @ A3 (1:250 @ A1)



**NOT FOR CONSTRUCTION**



**South Road/Devon Street West (SH45)**  
Page 7



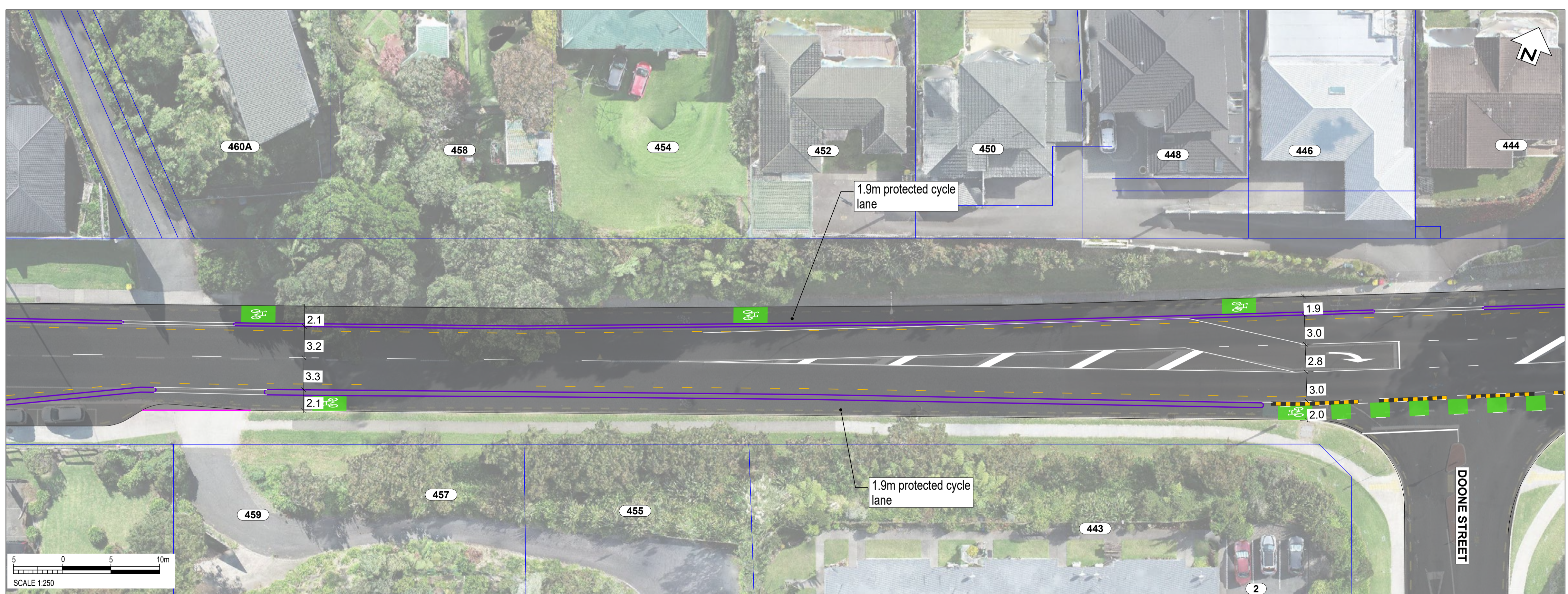
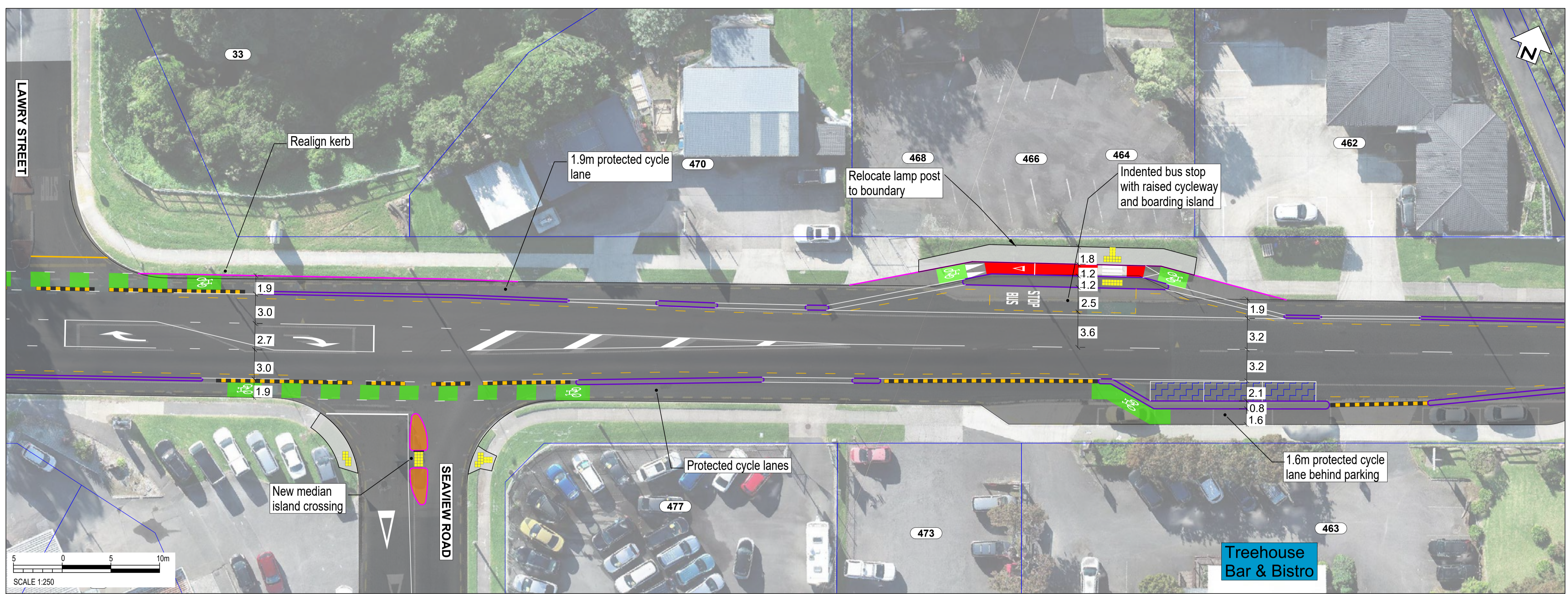
**Transport Choices** | Climate Emergency Response Fund Programme



COPYRIGHT © THESE DRAWINGS SHALL ONLY BE USED FOR THE PURPOSE FOR WHICH THEY WERE SUPPLIED. ANY RE-USE IS PROHIBITED AND NO PART OF THIS DOCUMENT MAY BE REPRODUCED OR DISTRIBUTED WITHOUT THE WRITTEN PERMISSION OF NEW PLYMOUTH DISTRICT COUNCIL.



ORIGINAL SIZE A1



**LEGEND**

- PROPERTY BOUNDARY
- EXISTING KERB
- NEW KERB
- PROTECTED CYCLE LANE
- SHARED PATH
- FOOTPATH
- ROAD MARKINGS
- NO STOPPING LINE
- SHARED LANE MARKING
- RAISED CROSSING
- TRAFFIC ISLAND
- GRASS / LANDSCAPING
- RUBBER SPEED BUMP
- NEW / RELOCATED BUS SHELTER
- TACTILE PAVERS (LAYOUT INDICATIVE)
- ON-STREET PARKING
- EXISTING PARKING TIME RESTRICTION TO REMAIN
- PROPOSED PARKING TIME RESTRICTION

Colourings shown are to distinguish the various facility types and design elements and may not reflect their actual colours.

**CONSULTATION DRAWING**  
THIS IS NOT A FINALISED DRAWING SET

**SCALE:**  
1:500 @ A3 (1:250 @ A1)



**NOT FOR CONSTRUCTION**



**South Road/Devon Street West (SH45)**  
Page 8



**Transport Choices** | Climate Emergency Response Fund Programme



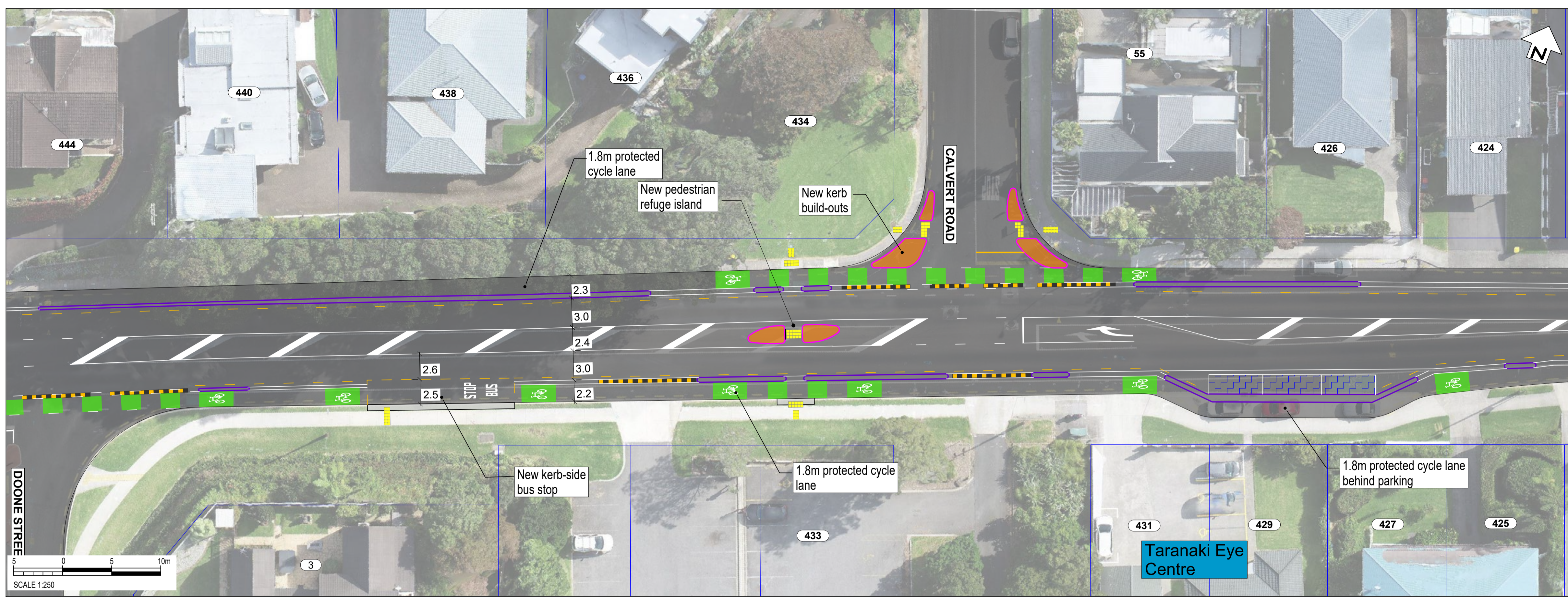
COPYRIGHT © THESE DRAWINGS SHALL ONLY BE USED FOR THE PURPOSE FOR WHICH THEY WERE SUPPLIED. ANY RE-USE IS PROHIBITED AND NO PART OF THIS DOCUMENT MAY BE REPRODUCED OR DISTRIBUTED WITHOUT THE WRITTEN PERMISSION OF NEW PLYMOUTH DISTRICT COUNCIL.

200 mm DO NOT SCALE - IF IN DOUBT, ASK

150

100  
90  
80  
70  
60  
50  
40  
30  
20  
10  
0

ORIGINAL SIZE A1



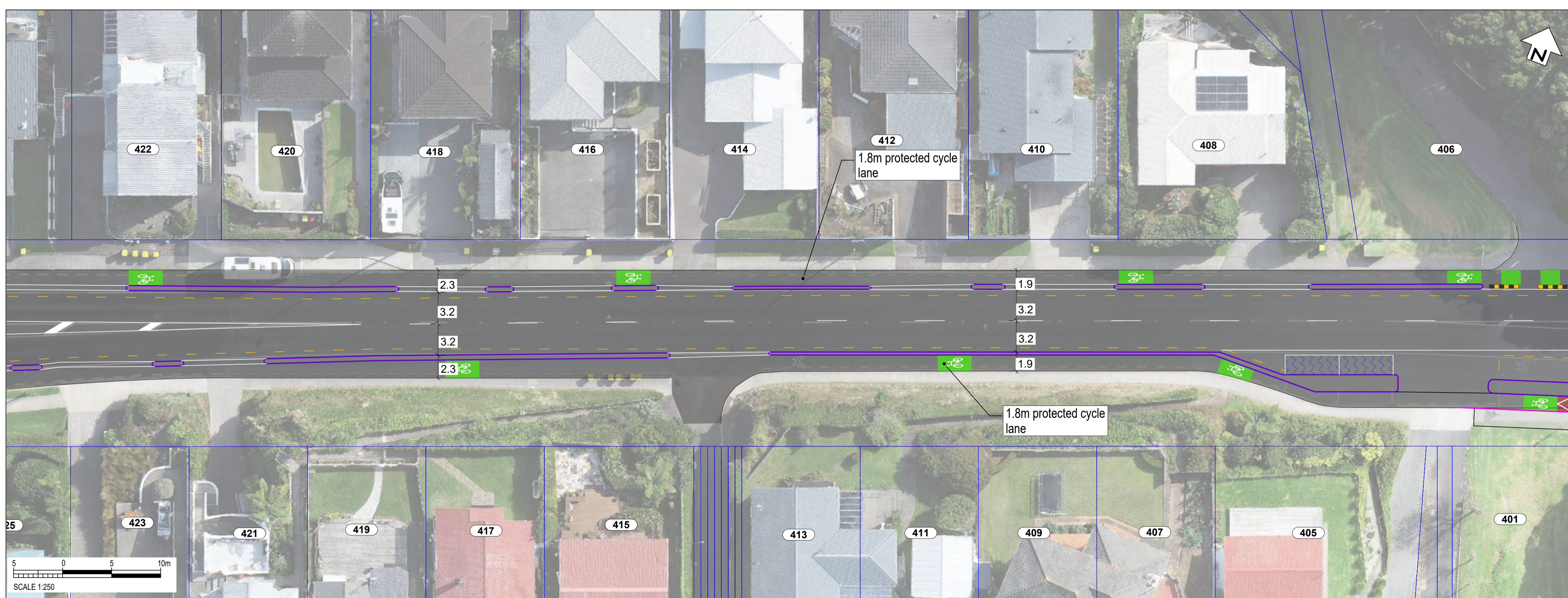
**LEGEND**

- PROPERTY BOUNDARY
- EXISTING KERB
- NEW KERB
- PROTECTED CYCLE LANE
- SHARED PATH
- FOOTPATH
- ROAD MARKINGS
- NO STOPPING LINE
- SHARED LANE MARKING
- RAISED CROSSING
- TRAFFIC ISLAND
- GRASS / LANDSCAPING
- RUBBER SPEED BUMP
- NEW / RELOCATED BUS SHELTER
- TACTILE PAVERS (LAYOUT INDICATIVE)
- ON-STREET PARKING
- EXISTING PARKING TIME RESTRICTION TO REMAIN
- PROPOSED PARKING TIME RESTRICTION

Colourings shown are to distinguish the various facility types and design elements and may not reflect their actual colours.

**CONSULTATION DRAWING**  
THIS IS NOT A FINALISED DRAWING SET

**SCALE:**  
1:500 @ A3 (1:250 @ A1)



**NOT FOR CONSTRUCTION**



**South Road/Devon Street West (SH45)**  
Page 9



**Transport Choices** | Climate Emergency Response Fund Programme



COPYRIGHT © THESE DRAWINGS SHALL ONLY BE USED FOR THE PURPOSE FOR WHICH THEY WERE SUPPLIED. ANY RE-USE IS PROHIBITED AND NO PART OF THIS DOCUMENT MAY BE REPRODUCED OR DISTRIBUTED WITHOUT THE WRITTEN PERMISSION OF NEW PLYMOUTH DISTRICT COUNCIL.

200 mm DO NOT SCALE - IF IN DOUBT, ASK

150

100

90

80

70

60

50

40

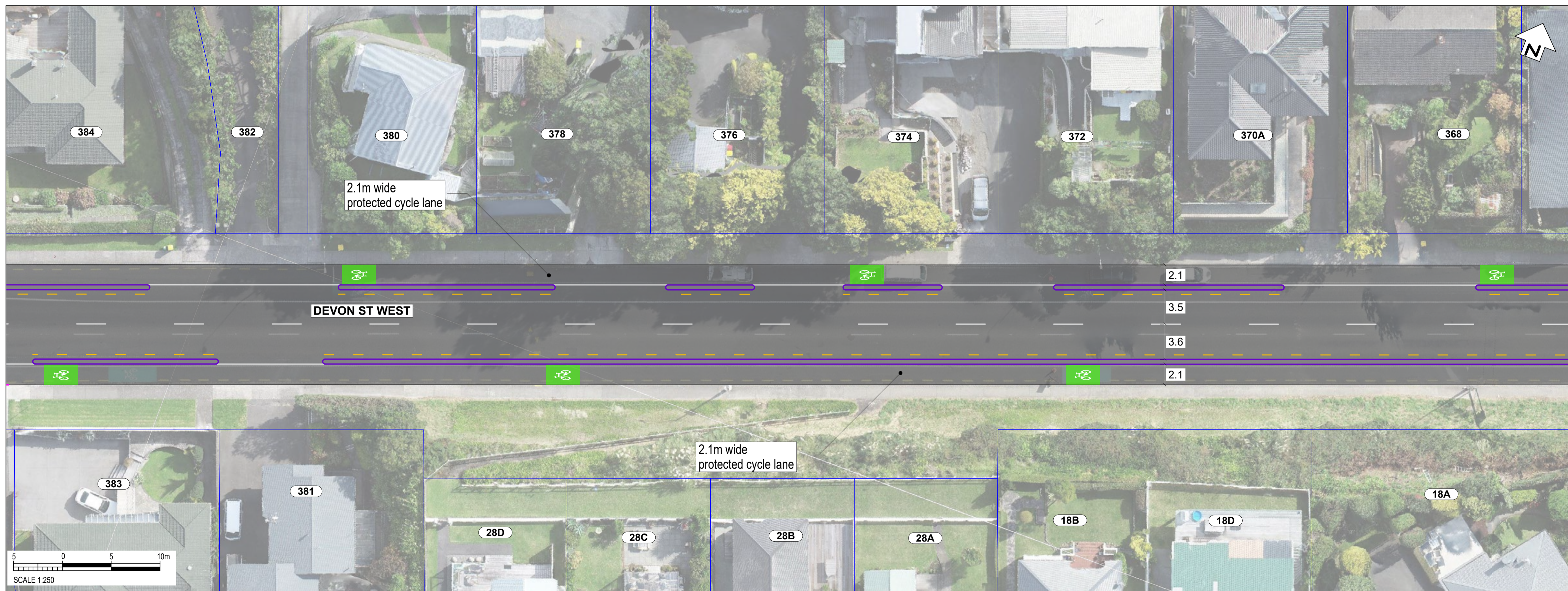
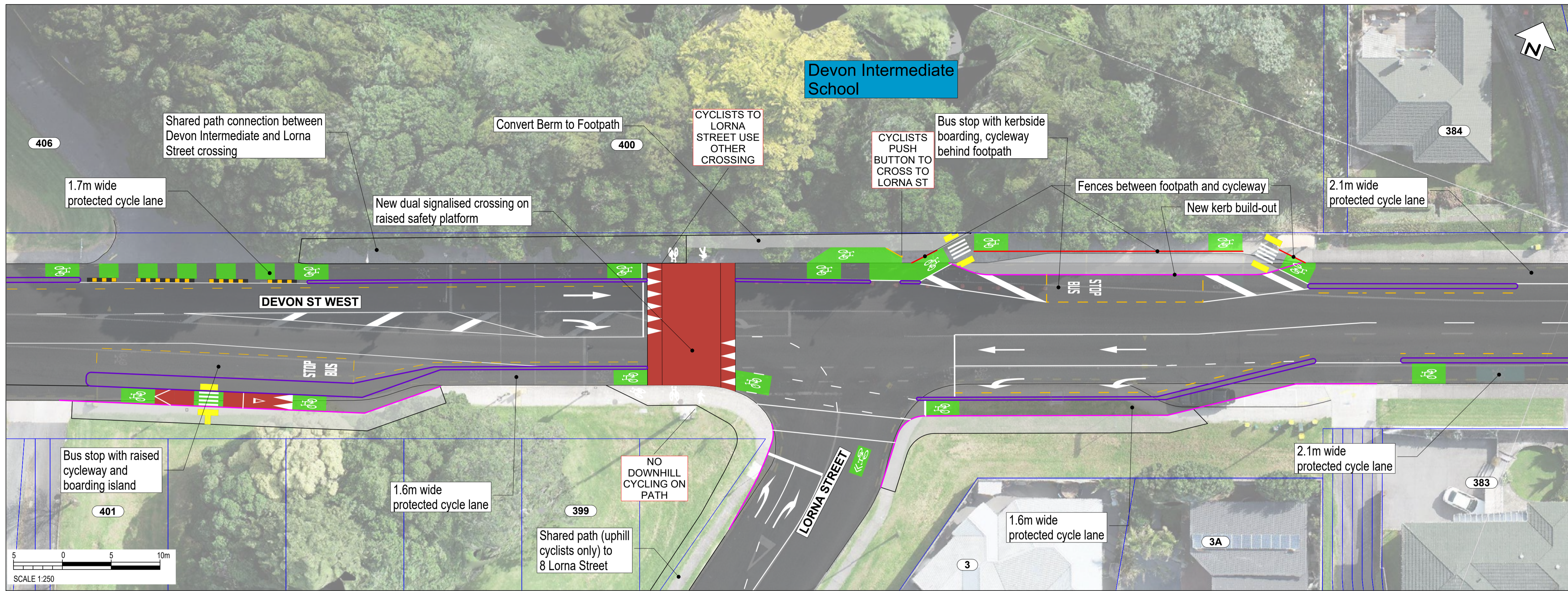
30

20

10

0

ORIGINAL SIZE A1



**LEGEND**

- PROPERTY BOUNDARY
- EXISTING KERB
- NEW KERB
- PROTECTED CYCLE LANE
- SHARED PATH
- FOOTPATH
- ROAD MARKINGS
- NO STOPPING LINE
- SHARED LANE MARKING
- RAISED CROSSING
- TRAFFIC ISLAND
- GRASS / LANDSCAPING
- RUBBER SPEED BUMP
- NEW / RELOCATED BUS SHELTER
- TACTILE PAVERS (LAYOUT INDICATIVE)
- ON-STREET PARKING
- EXISTING PARKING TIME RESTRICTION TO REMAIN
- PROPOSED PARKING TIME RESTRICTION

Colourings shown are to distinguish the various facility types and design elements and may not reflect their actual colours.

**CONSULTATION DRAWING**

THIS IS NOT A FINALISED DRAWING SET

**SCALE:**  
1:500 @ A3 (1:250 @ A1)



**NOT FOR CONSTRUCTION**



**South Road/Devon Street West (SH45)**  
Page 10

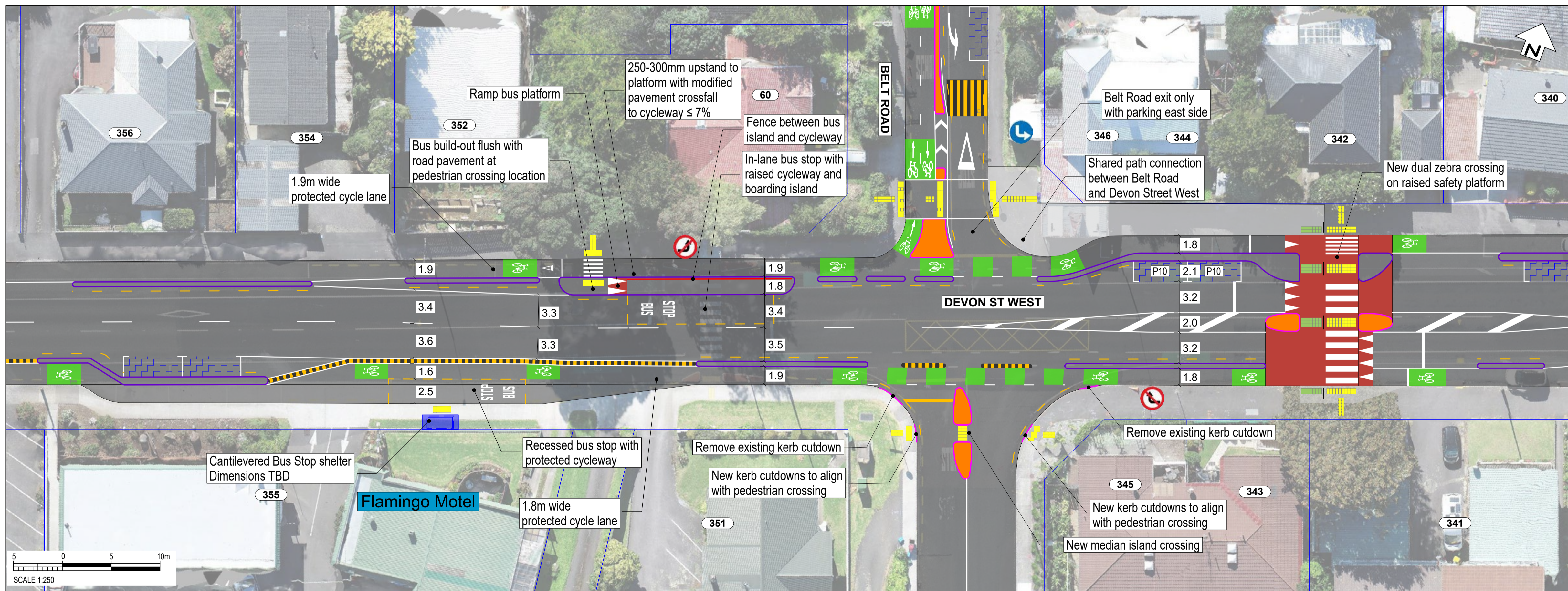
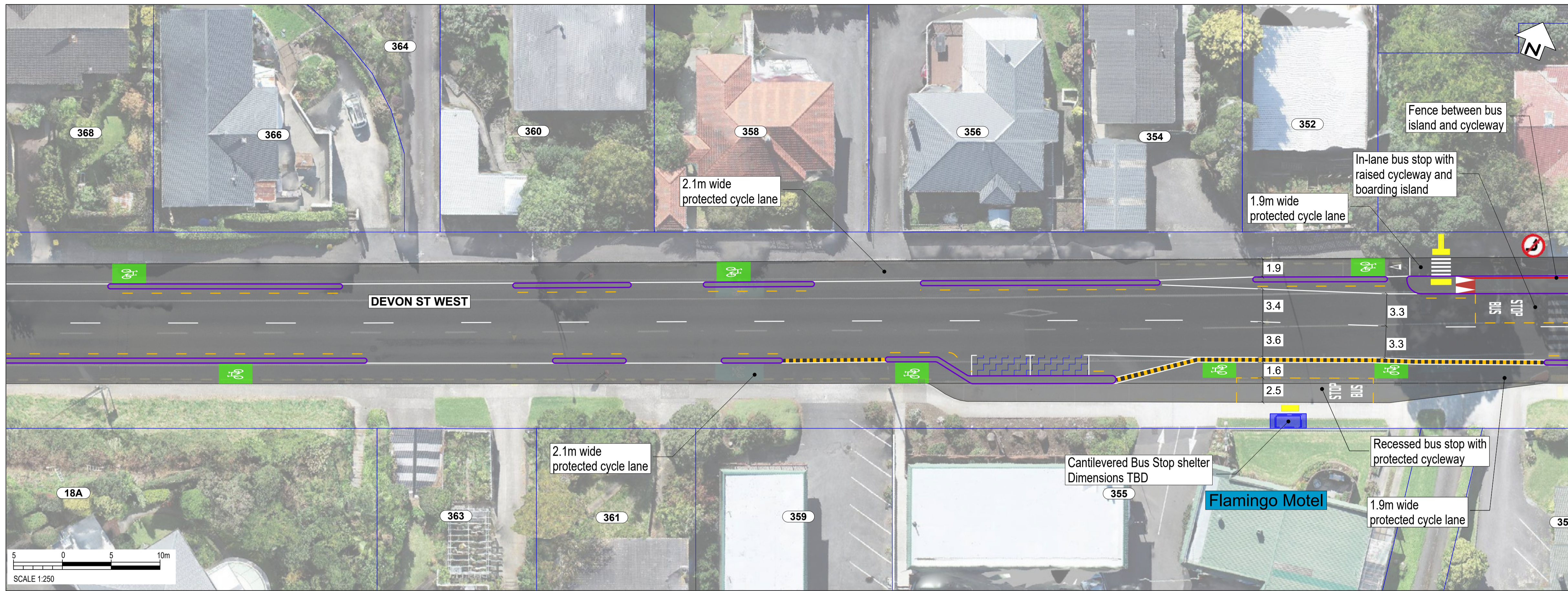


**Transport Choices** | Climate Emergency Response Fund Programme



COPYRIGHT © THESE DRAWINGS SHALL ONLY BE USED FOR THE PURPOSE FOR WHICH THEY WERE SUPPLIED. ANY RE-USE IS PROHIBITED AND NO PART OF THIS DOCUMENT MAY BE REPRODUCED OR DISTRIBUTED WITHOUT THE WRITTEN PERMISSION OF NEW PLYMOUTH DISTRICT COUNCIL.

ORIGINAL SIZE A1



**LEGEND**

- PROPERTY BOUNDARY
- EXISTING KERB
- NEW KERB
- PROTECTED CYCLE LANE
- SHARED PATH
- FOOTPATH
- ROAD MARKINGS
- NO STOPPING LINE
- SHARED LANE MARKING
- RAISED CROSSING
- TRAFFIC ISLAND
- GRASS / LANDSCAPING
- RUBBER SPEED BUMP
- NEW / RELOCATED BUS SHELTER
- TACTILE PAVERS (LAYOUT INDICATIVE)
- ON-STREET PARKING
- EXISTING PARKING TIME RESTRICTION TO REMAIN
- PROPOSED PARKING TIME RESTRICTION

Colourings shown are to distinguish the various facility types and design elements and may not reflect their actual colours.

**CONSULTATION DRAWING**  
THIS IS NOT A FINALISED DRAWING SET

**SCALE:**  
1:500 @ A3 (1:250 @ A1)



**NOT FOR CONSTRUCTION**



**South Road/Devon Street West (SH45)**  
Page 11

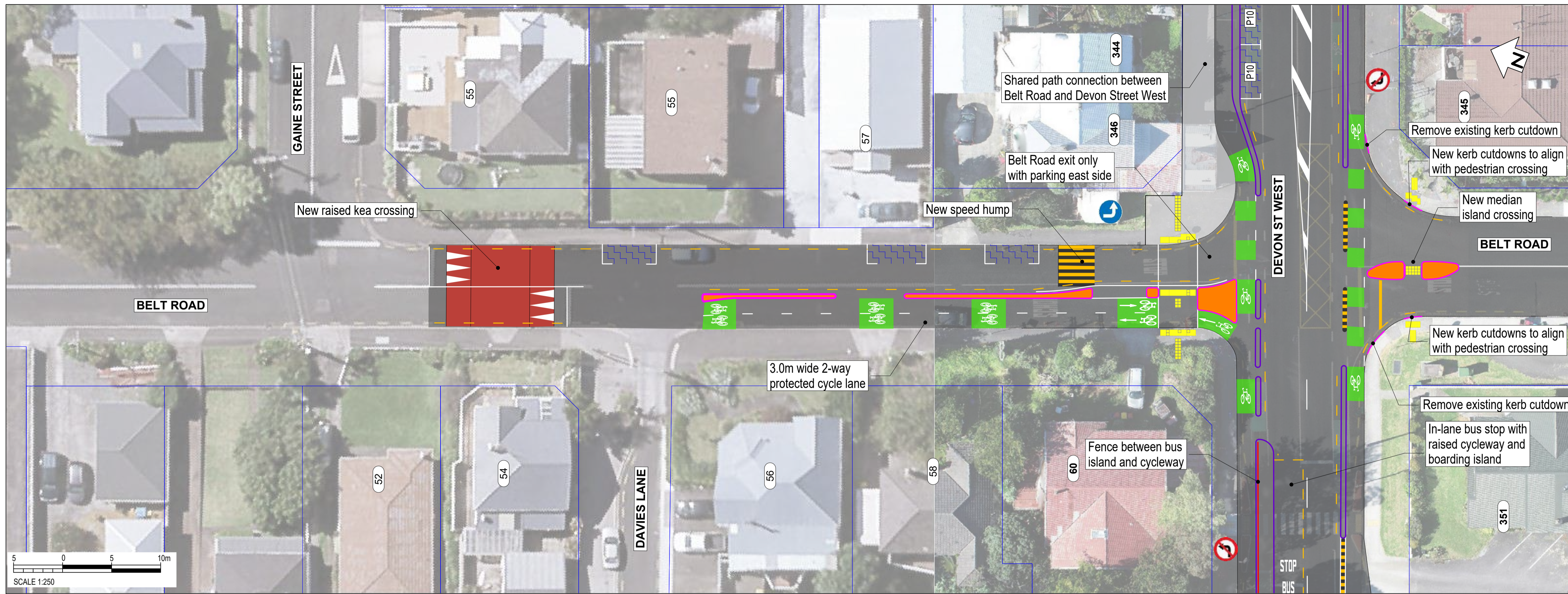


**Transport Choices** | Climate Emergency Response Fund Programme



COPYRIGHT © THESE DRAWINGS SHALL ONLY BE USED FOR THE PURPOSE FOR WHICH THEY WERE SUPPLIED. ANY RE-USE IS PROHIBITED AND NO PART OF THIS DOCUMENT MAY BE REPRODUCED OR DISTRIBUTED WITHOUT THE WRITTEN PERMISSION OF NEW PLYMOUTH DISTRICT COUNCIL.

ORIGINAL SIZE A1



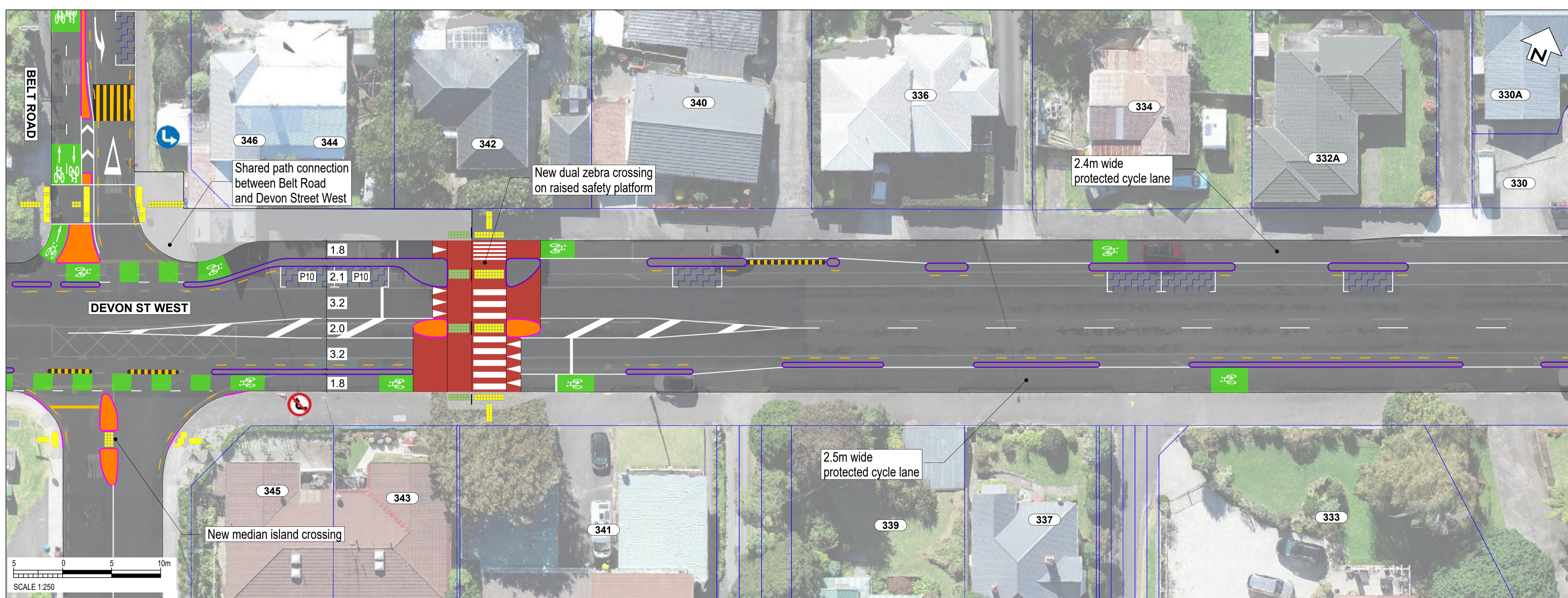
**LEGEND**

- PROPERTY BOUNDARY
- EXISTING KERB
- NEW KERB
- PROTECTED CYCLE LANE
- SHARED PATH
- FOOTPATH
- ROAD MARKINGS
- NO STOPPING LINE
- SHARED LANE MARKING
- RAISED CROSSING
- TRAFFIC ISLAND
- GRASS / LANDSCAPING
- RUBBER SPEED BUMP
- NEW / RELOCATED BUS SHELTER
- TACTILE PAVERS (LAYOUT INDICATIVE)
- ON-STREET PARKING
- EXISTING PARKING TIME RESTRICTION TO REMAIN
- PROPOSED PARKING TIME RESTRICTION

Colourings shown are to distinguish the various facility types and design elements and may not reflect their actual colours.

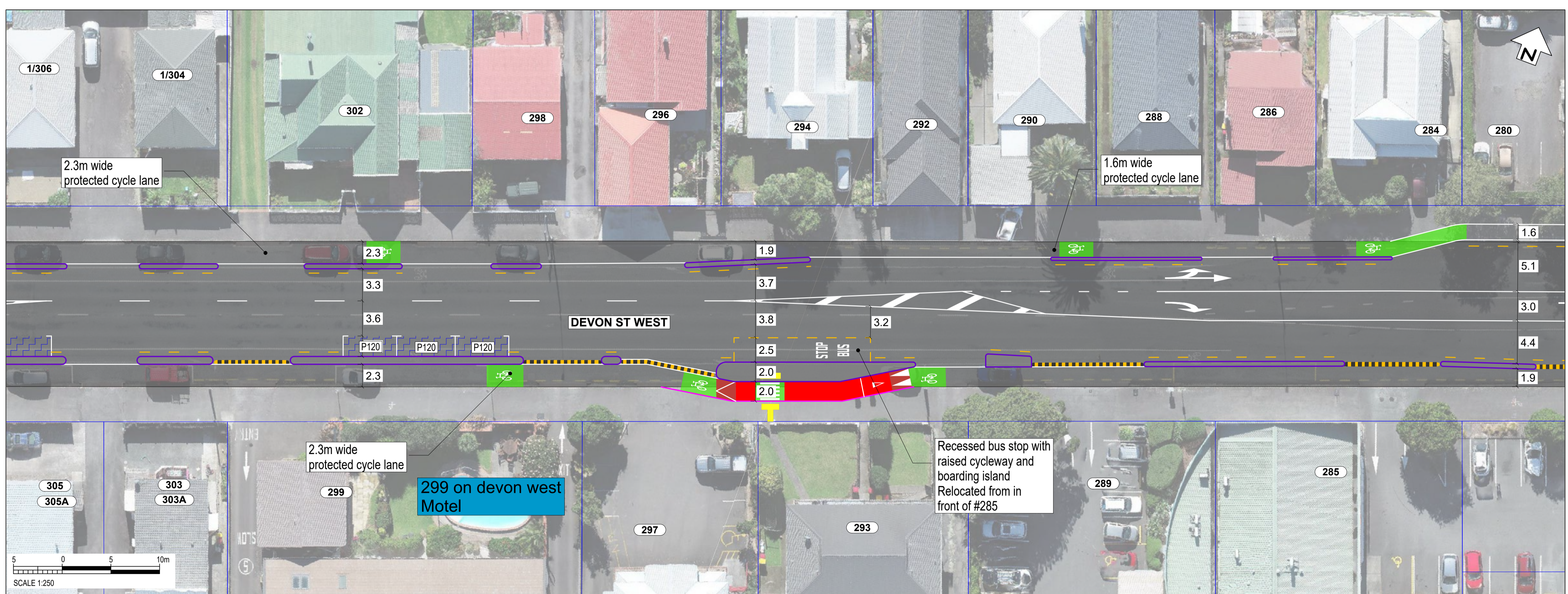
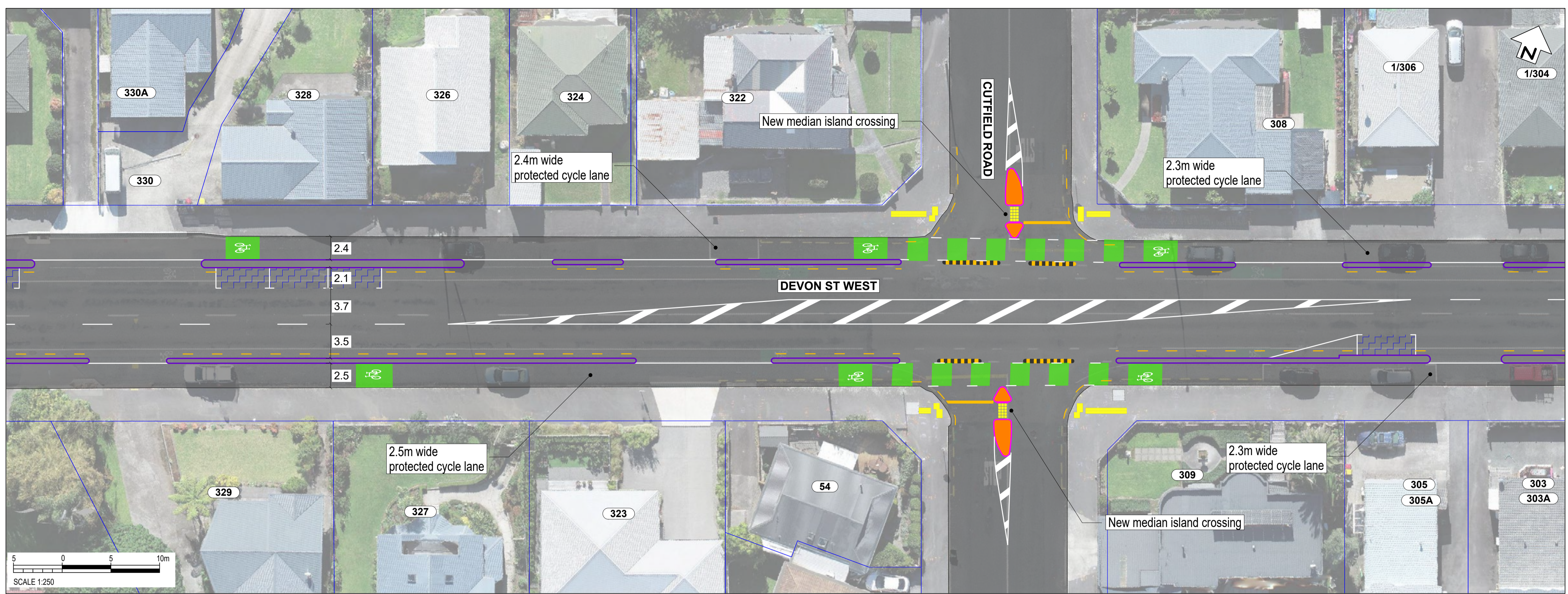
**CONSULTATION DRAWING**  
THIS IS NOT A FINALISED DRAWING SET

**SCALE:**  
1:500 @ A3 (1:250 @ A1)



**NOT FOR CONSTRUCTION**

ORIGINAL SIZE A1



**LEGEND**

- PROPERTY BOUNDARY
- EXISTING KERB
- NEW KERB
- PROTECTED CYCLE LANE
- SHARED PATH
- FOOTPATH
- ROAD MARKINGS
- NO STOPPING LINE
- SHARED LANE MARKING
- RAISED CROSSING
- TRAFFIC ISLAND
- GRASS / LANDSCAPING
- RUBBER SPEED BUMP
- NEW / RELOCATED BUS SHELTER
- TACTILE PAVERS (LAYOUT INDICATIVE)
- ON-STREET PARKING
- EXISTING PARKING TIME RESTRICTION TO REMAIN
- PROPOSED PARKING TIME RESTRICTION

Colourings shown are to distinguish the various facility types and design elements and may not reflect their actual colours.

**CONSULTATION DRAWING**  
THIS IS NOT A FINALISED DRAWING SET

**SCALE:**  
1:500 @ A3 (1:250 @ A1)



**NOT FOR CONSTRUCTION**



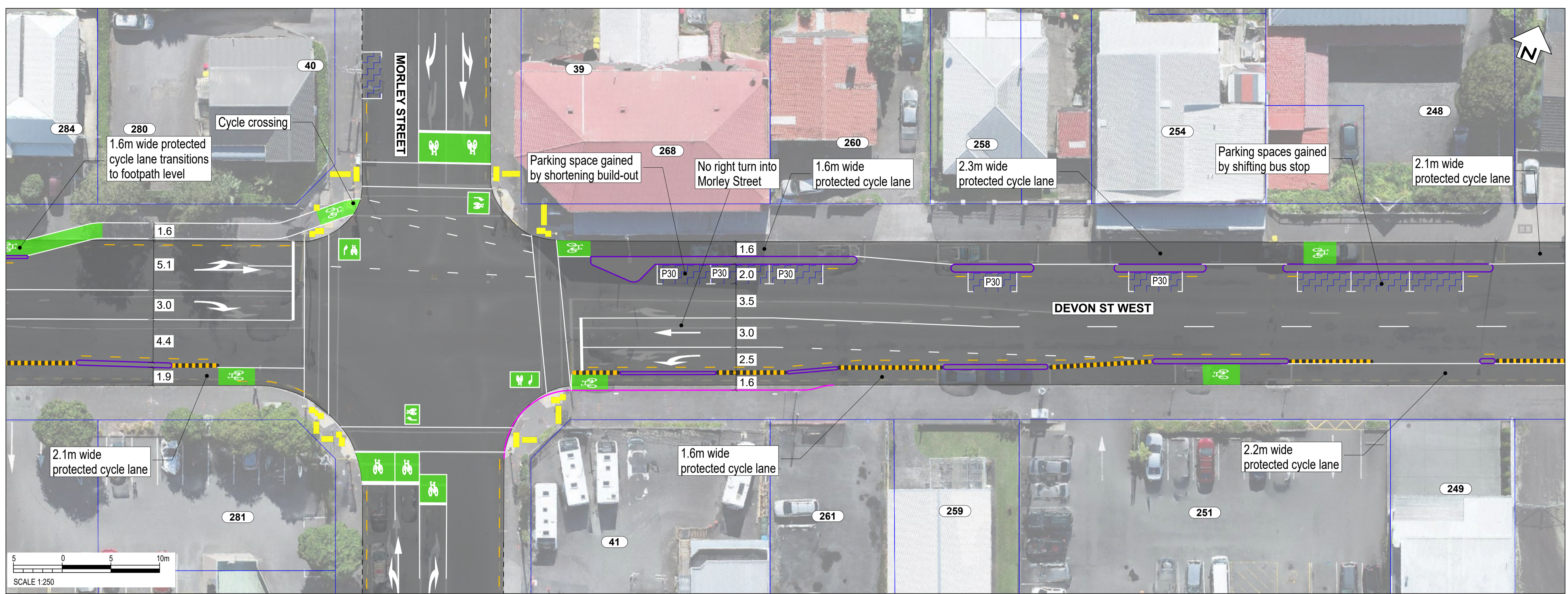
COPYRIGHT © THESE DRAWINGS SHALL ONLY BE USED FOR THE PURPOSE FOR WHICH THEY WERE SUPPLIED. ANY RE-USE IS PROHIBITED AND NO PART OF THIS DOCUMENT MAY BE REPRODUCED OR DISTRIBUTED WITHOUT THE WRITTEN PERMISSION OF NEW PLYMOUTH DISTRICT COUNCIL.

200 mm DO NOT SCALE - IF IN DOUBT, ASK

150

100  
90  
80  
70  
60  
50  
40  
30  
20  
10  
0

ORIGINAL SIZE A1



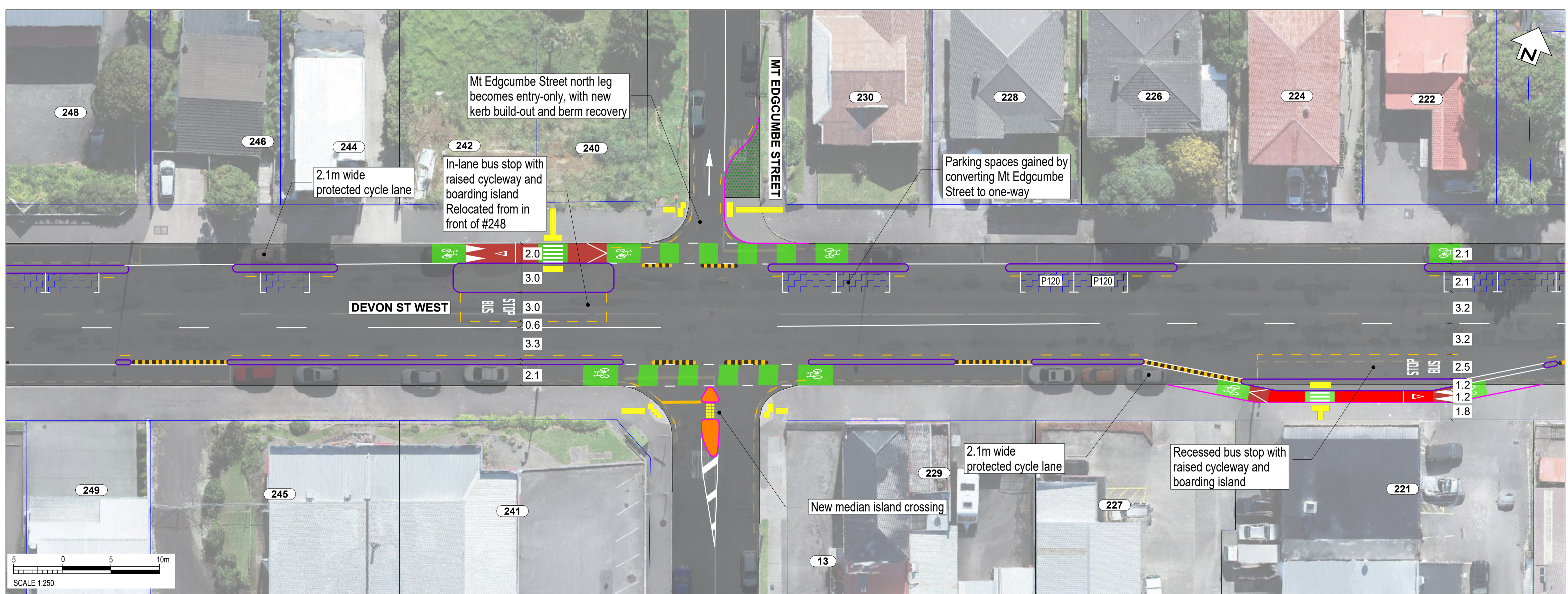
**LEGEND**

- PROPERTY BOUNDARY
- EXISTING KERB
- NEW KERB
- PROTECTED CYCLE LANE
- SHARED PATH
- FOOTPATH
- ROAD MARKINGS
- NO STOPPING LINE
- SHARED LANE MARKING
- RAISED CROSSING
- TRAFFIC ISLAND
- GRASS / LANDSCAPING
- RUBBER SPEED BUMP
- NEW / RELOCATED BUS SHELTER
- TACTILE PAVERS (LAYOUT INDICATIVE)
- ON-STREET PARKING
- EXISTING PARKING TIME RESTRICTION TO REMAIN
- PROPOSED PARKING TIME RESTRICTION

Colourings shown are to distinguish the various facility types and design elements and may not reflect their actual colours.

**CONSULTATION DRAWING**  
THIS IS NOT A FINALISED DRAWING SET

**SCALE:**  
1:500 @ A3 (1:250 @ A1)



**NOT FOR CONSTRUCTION**



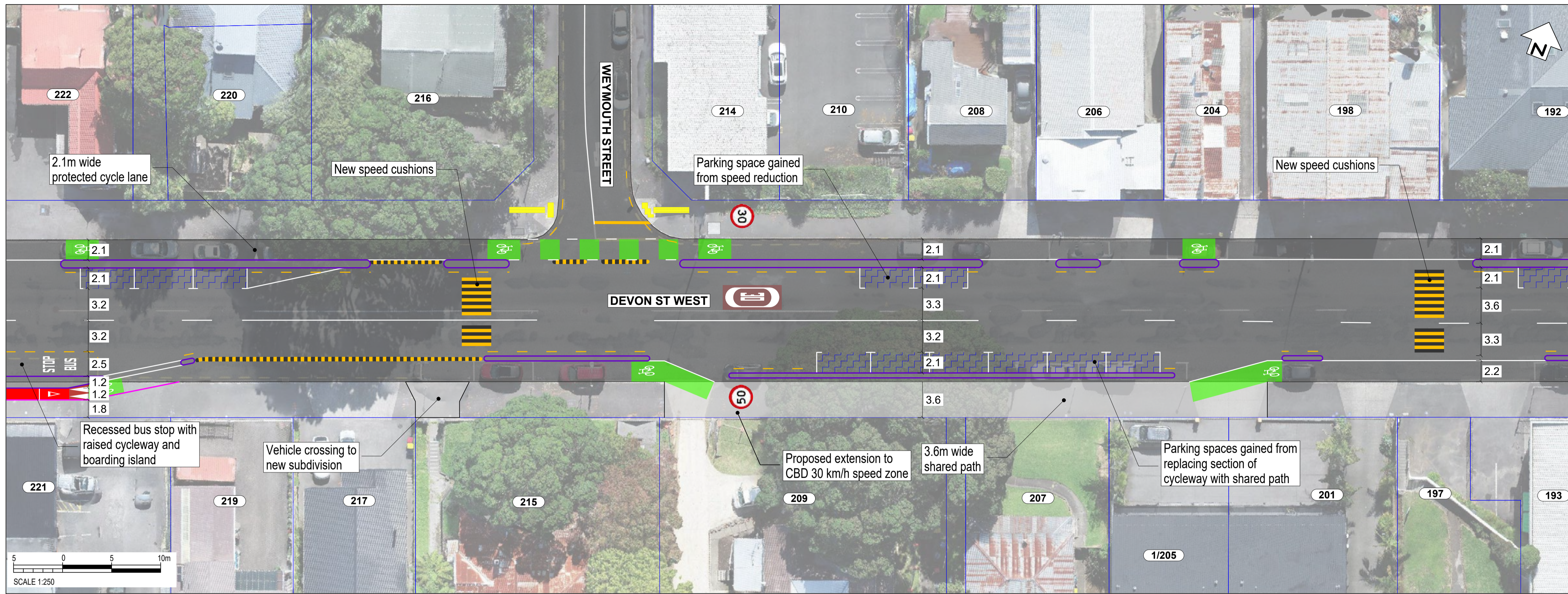
COPYRIGHT © THESE DRAWINGS SHALL ONLY BE USED FOR THE PURPOSE FOR WHICH THEY WERE SUPPLIED. ANY RE-USE IS PROHIBITED AND NO PART OF THIS DOCUMENT MAY BE REPRODUCED OR DISTRIBUTED WITHOUT THE WRITTEN PERMISSION OF NEW PLYMOUTH DISTRICT COUNCIL.

200 mm DO NOT SCALE - IF IN DOUBT, ASK

150

100  
90  
80  
70  
60  
50  
40  
30  
20  
10  
0

ORIGINAL SIZE A1



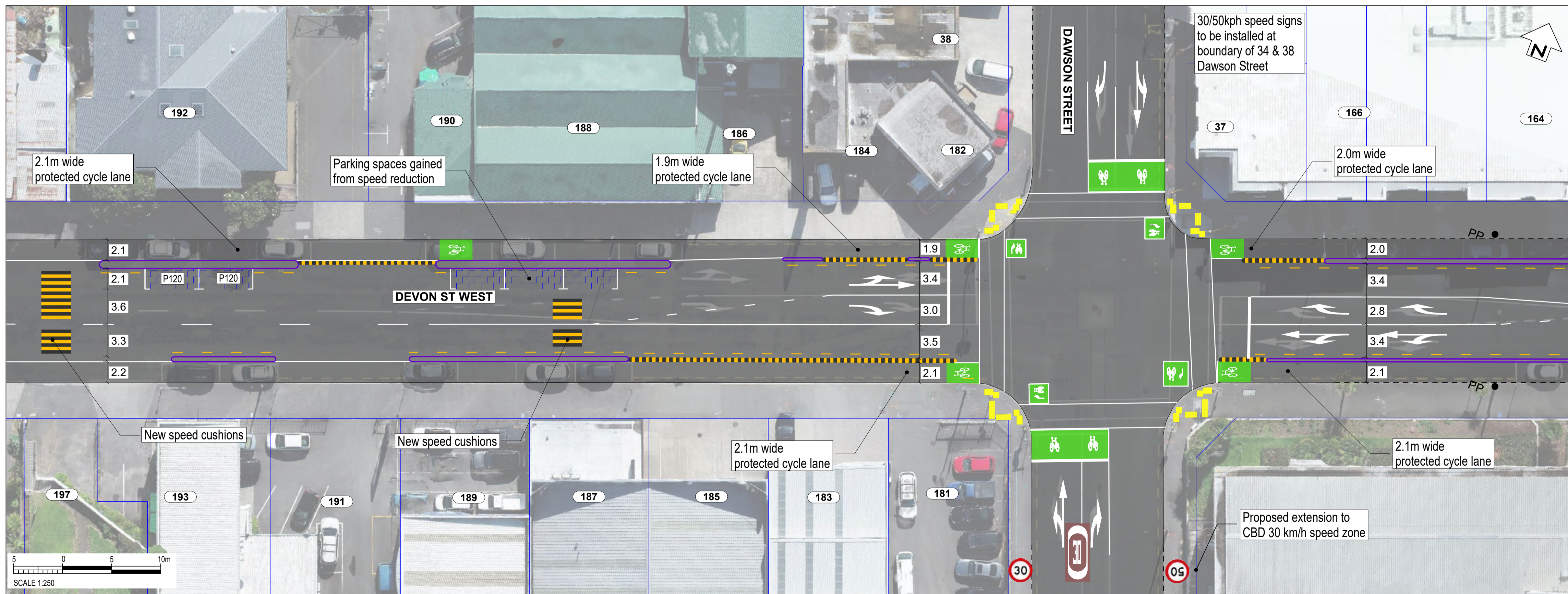
**LEGEND**

- PROPERTY BOUNDARY
- EXISTING KERB
- NEW KERB
- PROTECTED CYCLE LANE
- SHARED PATH
- FOOTPATH
- ROAD MARKINGS
- NO STOPPING LINE
- SHARED LANE MARKING
- RAISED CROSSING
- TRAFFIC ISLAND
- GRASS / LANDSCAPING
- RUBBER SPEED BUMP
- NEW / RELOCATED BUS SHELTER
- TACTILE PAVERS (LAYOUT INDICATIVE)
- ON-STREET PARKING
- EXISTING PARKING TIME RESTRICTION TO REMAIN
- PROPOSED PARKING TIME RESTRICTION

Colourings shown are to distinguish the various facility types and design elements and may not reflect their actual colours.

**CONSULTATION DRAWING**  
THIS IS NOT A FINALISED DRAWING SET

**SCALE:**  
1:500 @ A3 (1:250 @ A1)



**NOT FOR CONSTRUCTION**



COPYRIGHT © THESE DRAWINGS SHALL ONLY BE USED FOR THE PURPOSE FOR WHICH THEY WERE SUPPLIED. ANY RE-USE IS PROHIBITED AND NO PART OF THIS DOCUMENT MAY BE REPRODUCED OR DISTRIBUTED WITHOUT THE WRITTEN PERMISSION OF NEW PLYMOUTH DISTRICT COUNCIL.



ORIGINAL SIZE A1  
200 mm DO NOT SCALE - IF IN DOUBT, ASK



**LEGEND**

- PROPERTY BOUNDARY
- EXISTING KERB
- NEW KERB
- PROTECTED CYCLE LANE
- SHARED PATH
- FOOTPATH
- ROAD MARKINGS
- NO STOPPING LINE
- SHARED LANE MARKING
- RAISED CROSSING
- TRAFFIC ISLAND
- GRASS / LANDSCAPING
- RUBBER SPEED BUMP
- NEW / RELOCATED BUS SHELTER
- TACTILE PAVERS (LAYOUT INDICATIVE)
- ON-STREET PARKING
- EXISTING PARKING TIME RESTRICTION TO REMAIN
- PROPOSED PARKING TIME RESTRICTION

Colourings shown are to distinguish the various facility types and design elements and may not reflect their actual colours.

**CONSULTATION DRAWING**  
THIS IS NOT A FINALISED DRAWING SET

**SCALE:**  
1:500 @ A3 (1:250 @ A1)



**NOT FOR CONSTRUCTION**



**South Road/Devon Street West (SH45)**  
Page 16



**Transport Choices** | Climate Emergency Response Fund Programme

