



Your Way
Transport Choices Together

SH44: Ngamotu Road to Liardet Street

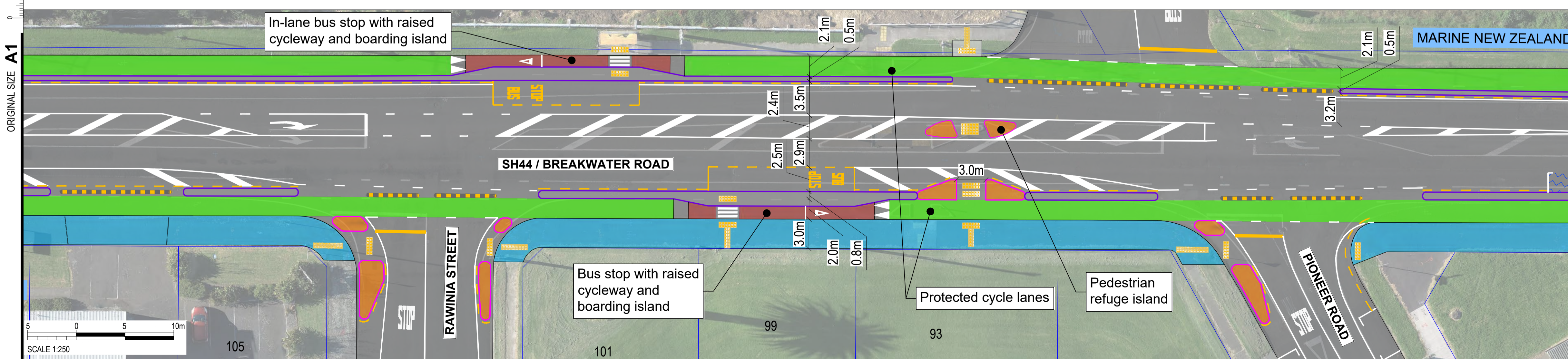
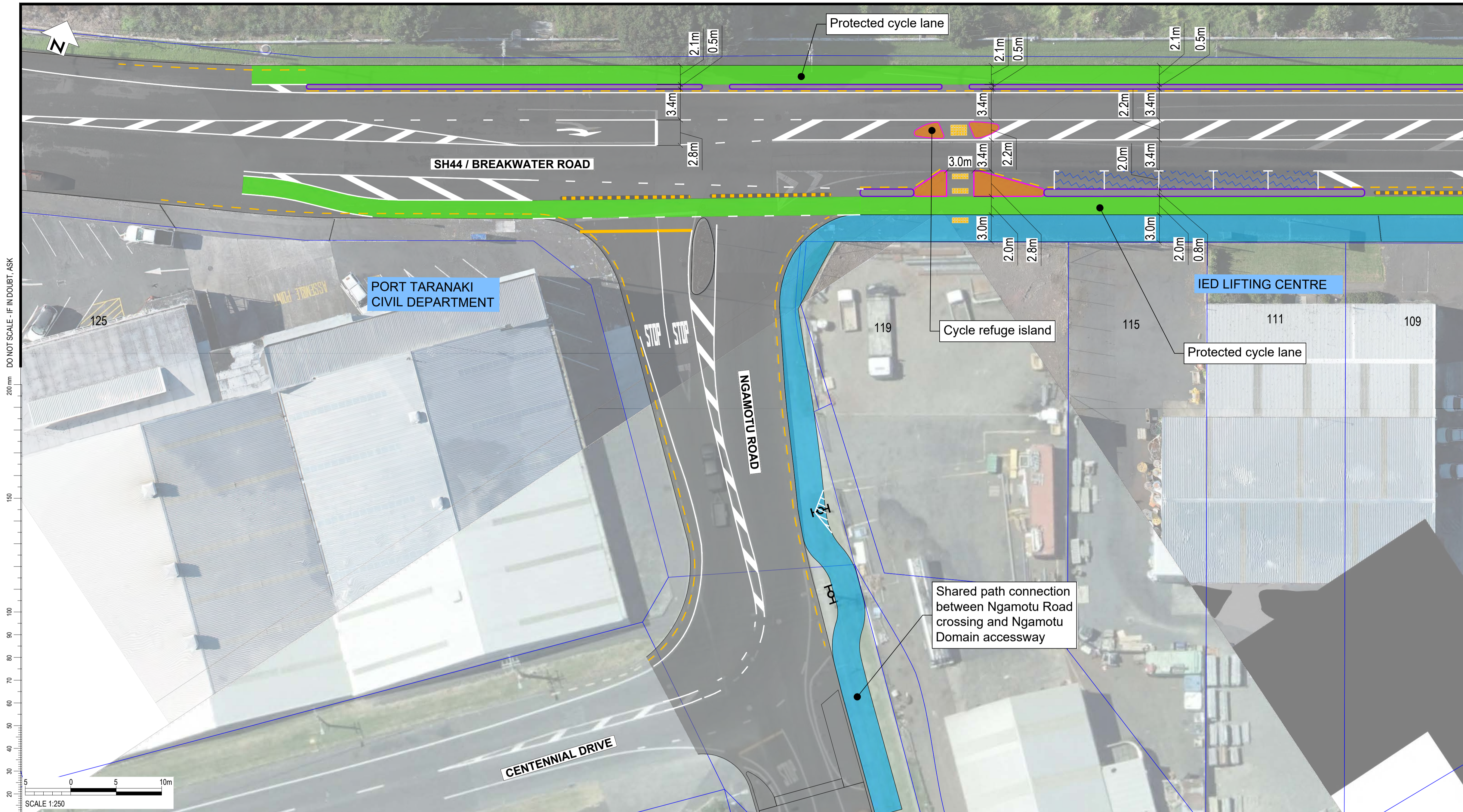


Transport Choices

Climate Emergency Response Fund Programme



NPDC



LEGEND

- PROPERTY BOUNDARY
- EXISTING KERB
- NEW KERB
- PROTECTED CYCLE LANE
- SHARED PATH
- FOOTPATH
- ROAD MARKINGS
- NO STOPPING LINE
- SHARED LANE MARKING
- RAISED CROSSING
- TRAFFIC ISLAND
- GRASS / LANDSCAPING
- RUBBER SPEED BUMP
- NEW / RELOCATED BUS SHELTER
- TACTILE PAVERS (LAYOUT INDICATIVE)
- ON-STREET PARKING
- EXISTING PARKING TIME RESTRICTION TO REMAIN
- PROPOSED PARKING TIME RESTRICTION

Colourings shown are to distinguish the various facility types and design elements and may not reflect their actual colours.

CONSULTATION DRAWING
THIS IS NOT A FINALISED DRAWING SET

SCALE:
1:500 @ A3 (1:250 @ A1)



NOT FOR CONSTRUCTION

DO NOT SCALE - IF IN DOUBT, ASK

200mm

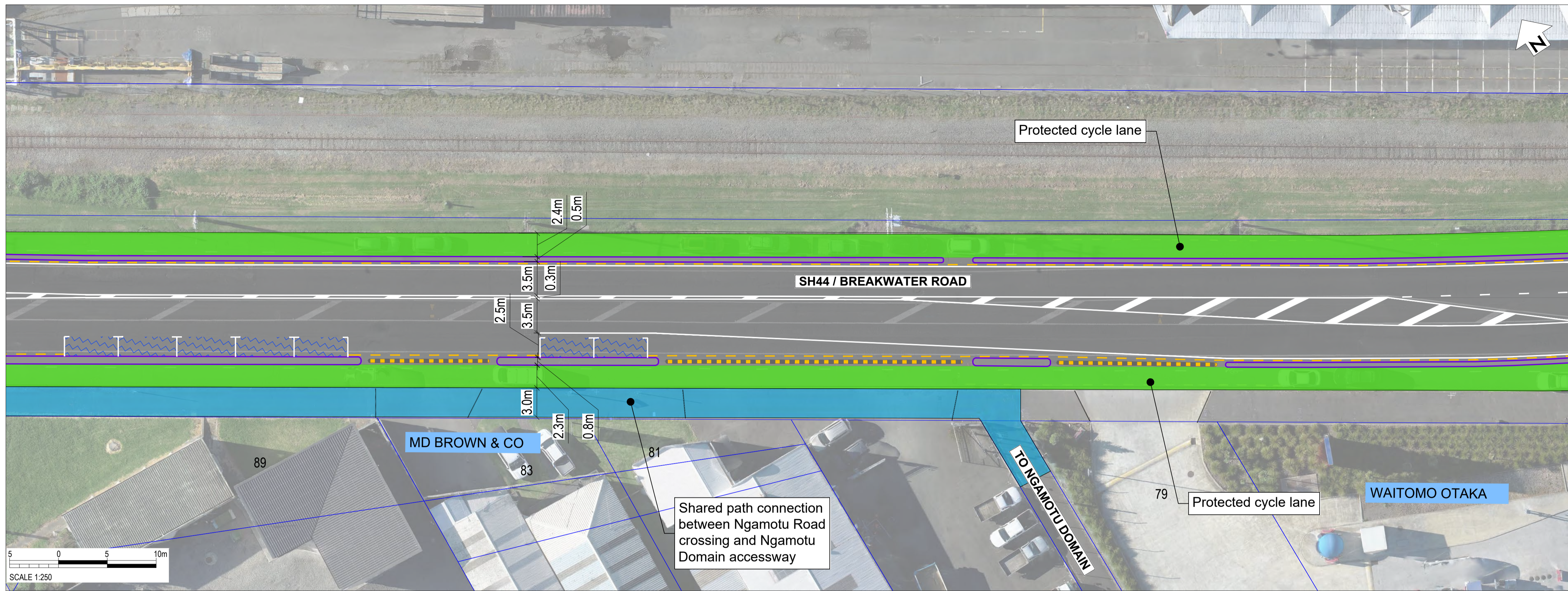
150

100

50

0

ORIGINAL SIZE A1



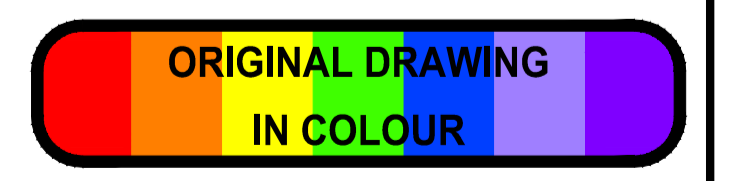
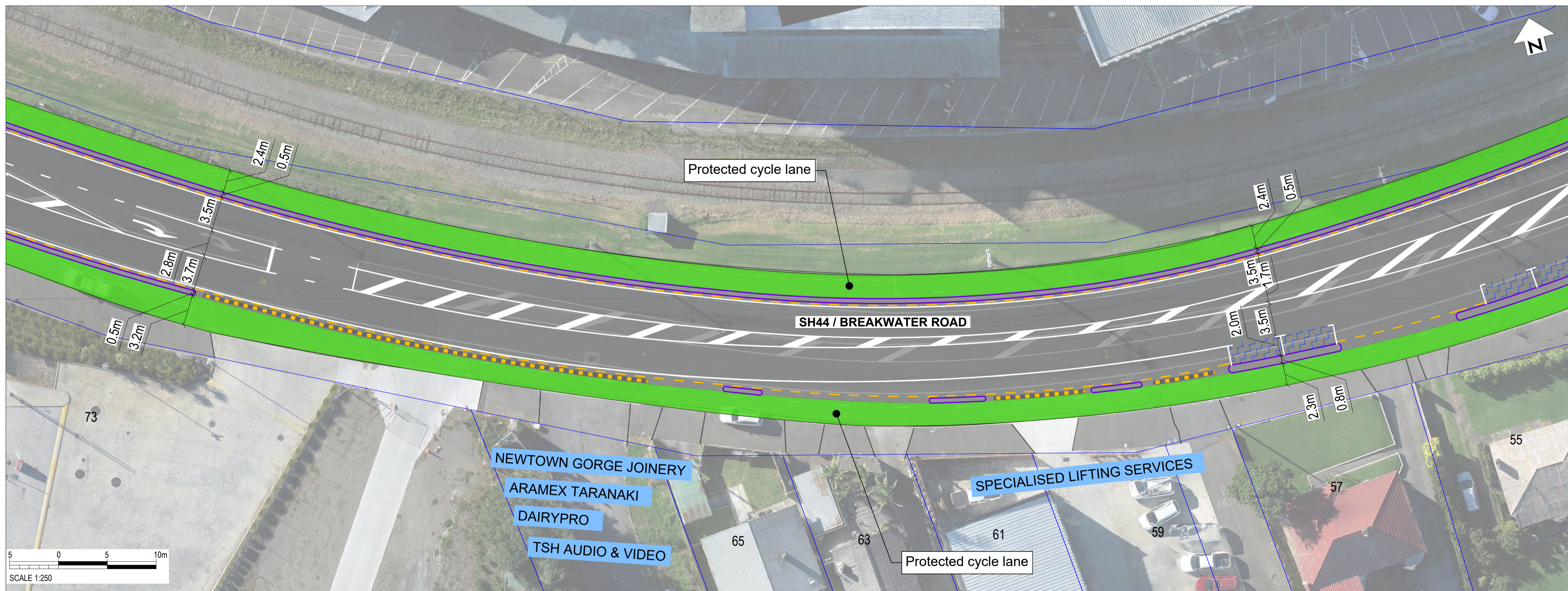
LEGEND

- PROPERTY BOUNDARY
- EXISTING KERB
- NEW KERB
- PROTECTED CYCLE LANE
- SHARED PATH
- FOOTPATH
- ROAD MARKINGS
- NO STOPPING LINE
- SHARED LANE MARKING
- RAISED CROSSING
- TRAFFIC ISLAND
- GRASS / LANDSCAPING
- RUBBER SPEED BUMP
- NEW / RELOCATED BUS SHELTER
- TACTILE PAVERS (LAYOUT INDICATIVE)
- ON-STREET PARKING
- EXISTING PARKING TIME RESTRICTION TO REMAIN
- PROPOSED PARKING TIME RESTRICTION

Colourings shown are to distinguish the various facility types and design elements and may not reflect their actual colours.

CONSULTATION DRAWING
THIS IS NOT A FINALISED DRAWING SET

SCALE:
1:500 @ A3 (1:250 @ A1)



NOT FOR CONSTRUCTION



Breakwater Road/St Aubyn Street (SH44)

Page 02

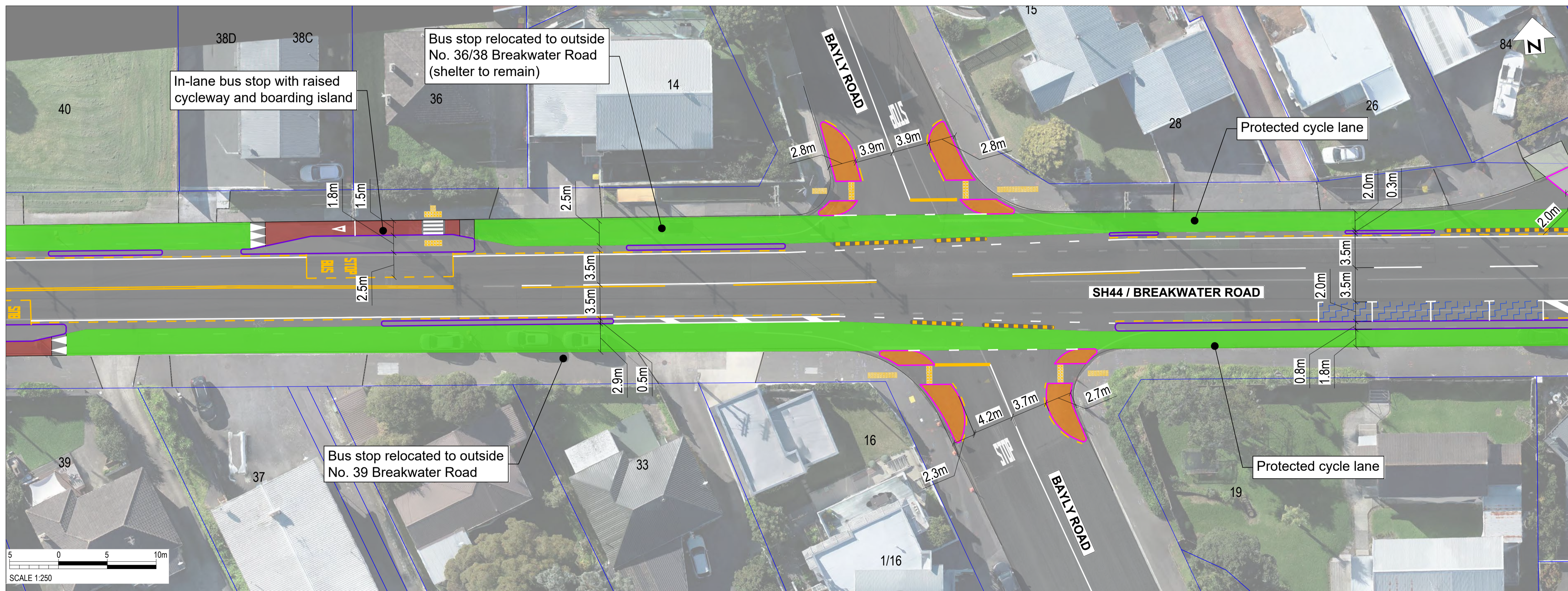
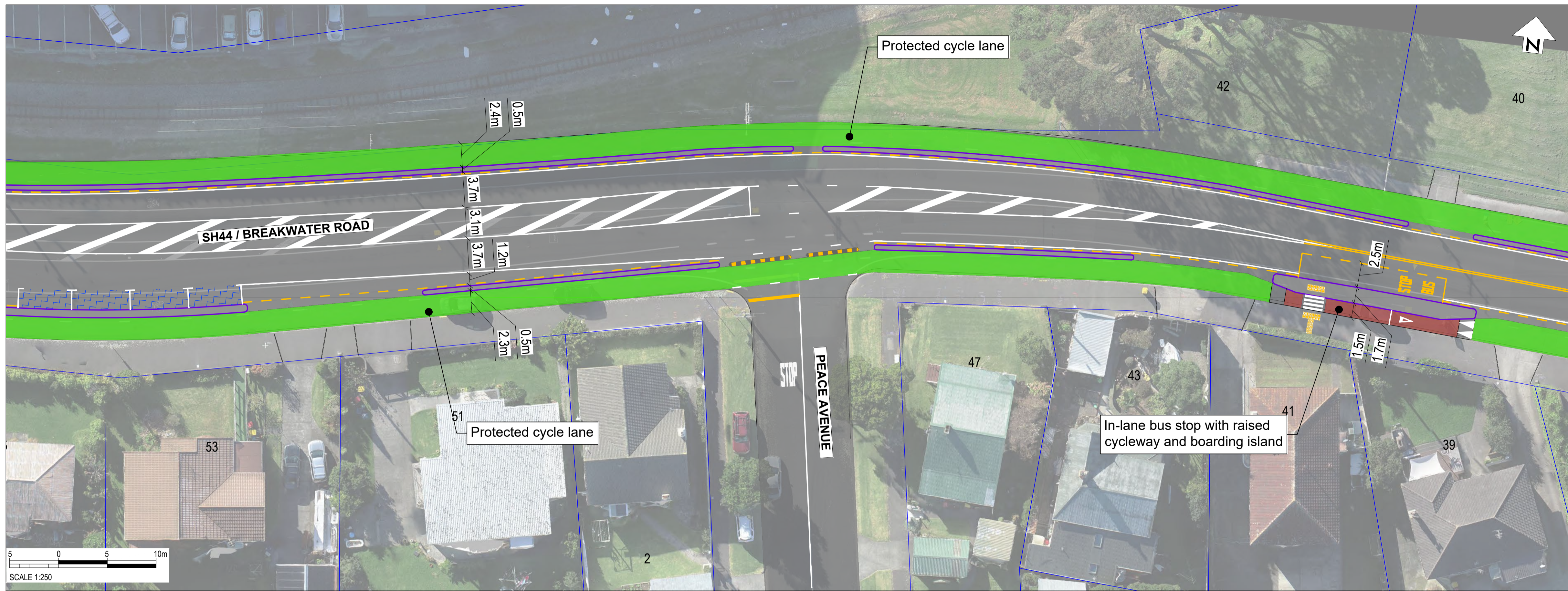


Transport Choices Climate Emergency Response Fund Programme



COPYRIGHT © THESE DRAWINGS SHALL ONLY BE USED FOR THE PURPOSE FOR WHICH THEY WERE SUPPLIED. ANY RE-USE IS PROHIBITED AND NO PART OF THIS DOCUMENT MAY BE REPRODUCED OR DISTRIBUTED WITHOUT THE WRITTEN PERMISSION OF NEW PLYMOUTH DISTRICT COUNCIL.

ORIGINAL SIZE A1



LEGEND

- PROPERTY BOUNDARY
- EXISTING KERB
- NEW KERB
- PROTECTED CYCLE LANE
- SHARED PATH
- FOOTPATH
- ROAD MARKINGS
- NO STOPPING LINE
- SHARED LANE MARKING
- RAISED CROSSING
- TRAFFIC ISLAND
- GRASS / LANDSCAPING
- RUBBER SPEED BUMP
- NEW / RELOCATED BUS SHELTER
- TACTILE PAVERS (LAYOUT INDICATIVE)
- ON-STREET PARKING
- EXISTING PARKING TIME RESTRICTION TO REMAIN
- PROPOSED PARKING TIME RESTRICTION

Colourings shown are to distinguish the various facility types and design elements and may not reflect their actual colours.

CONSULTATION DRAWING
THIS IS NOT A FINALISED DRAWING SET

SCALE:
1:500 @ A3 (1:250 @ A1)



NOT FOR CONSTRUCTION



Breakwater Road/St Aubyn Street (SH44)

Page 03



Transport Choices

Climate Emergency Response Fund Programme

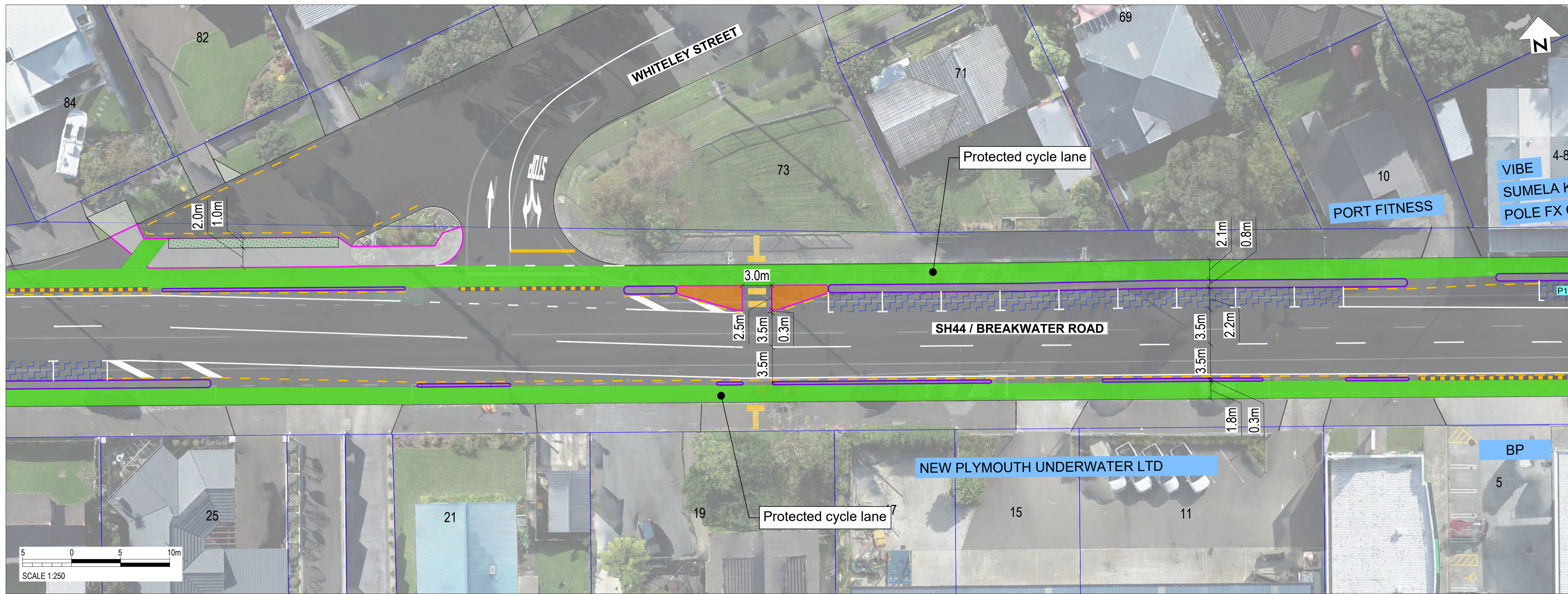


COPYRIGHT © THESE DRAWINGS SHALL ONLY BE USED FOR THE PURPOSE FOR WHICH THEY WERE SUPPLIED. ANY RE-USE IS PROHIBITED AND NO PART OF THIS DOCUMENT MAY BE REPRODUCED OR DISTRIBUTED WITHOUT THE WRITTEN PERMISSION OF NEW PLYMOUTH DISTRICT COUNCIL.

DO NOT SCALE - IF IN DOUBT, ASK

200mm
150
100
90
80
70
60
50
40
30
20
10
0

ORIGINAL SIZE A1



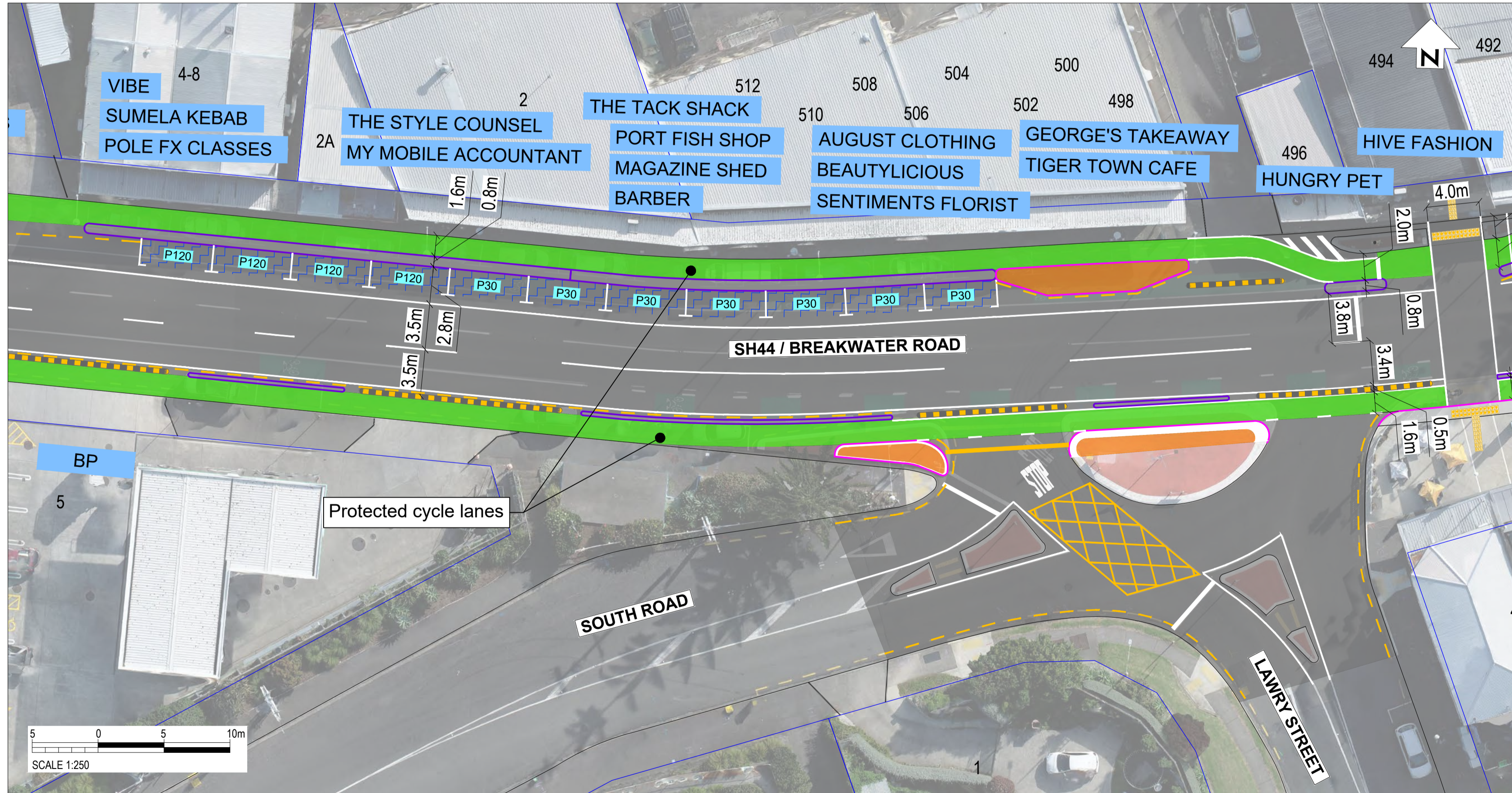
LEGEND

- PROPERTY BOUNDARY
- EXISTING KERB
- NEW KERB
- PROTECTED CYCLE LANE
- SHARED PATH
- FOOTPATH
- ROAD MARKINGS
- NO STOPPING LINE
- SHARED LANE MARKING
- RAISED CROSSING
- TRAFFIC ISLAND
- GRASS / LANDSCAPING
- RUBBER SPEED BUMP
- NEW / RELOCATED BUS SHELTER
- TACTILE PAVERS (LAYOUT INDICATIVE)
- ON-STREET PARKING
- EXISTING PARKING TIME RESTRICTION TO REMAIN
- PROPOSED PARKING TIME RESTRICTION

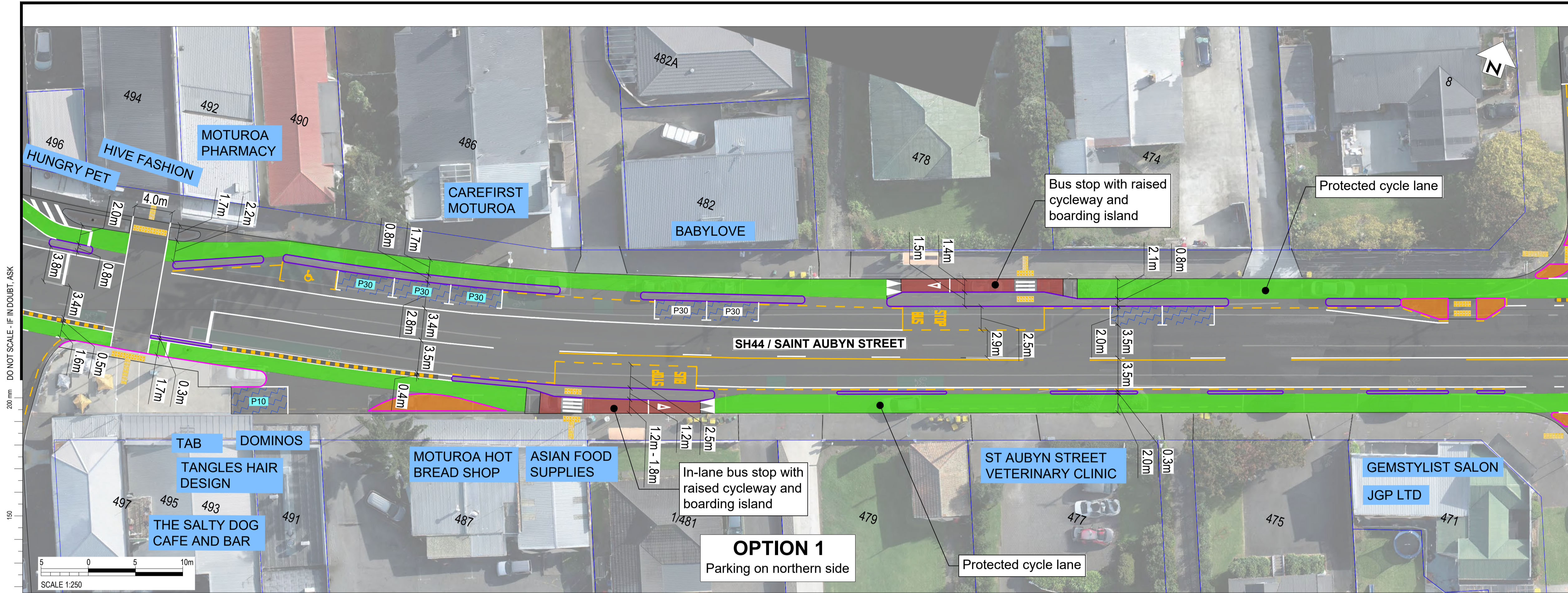
Colourings shown are to distinguish the various facility types and design elements and may not reflect their actual colours.

CONSULTATION DRAWING
THIS IS NOT A FINALISED DRAWING SET

SCALE:
1:500 @ A3 (1:250 @ A1)



NOT FOR CONSTRUCTION



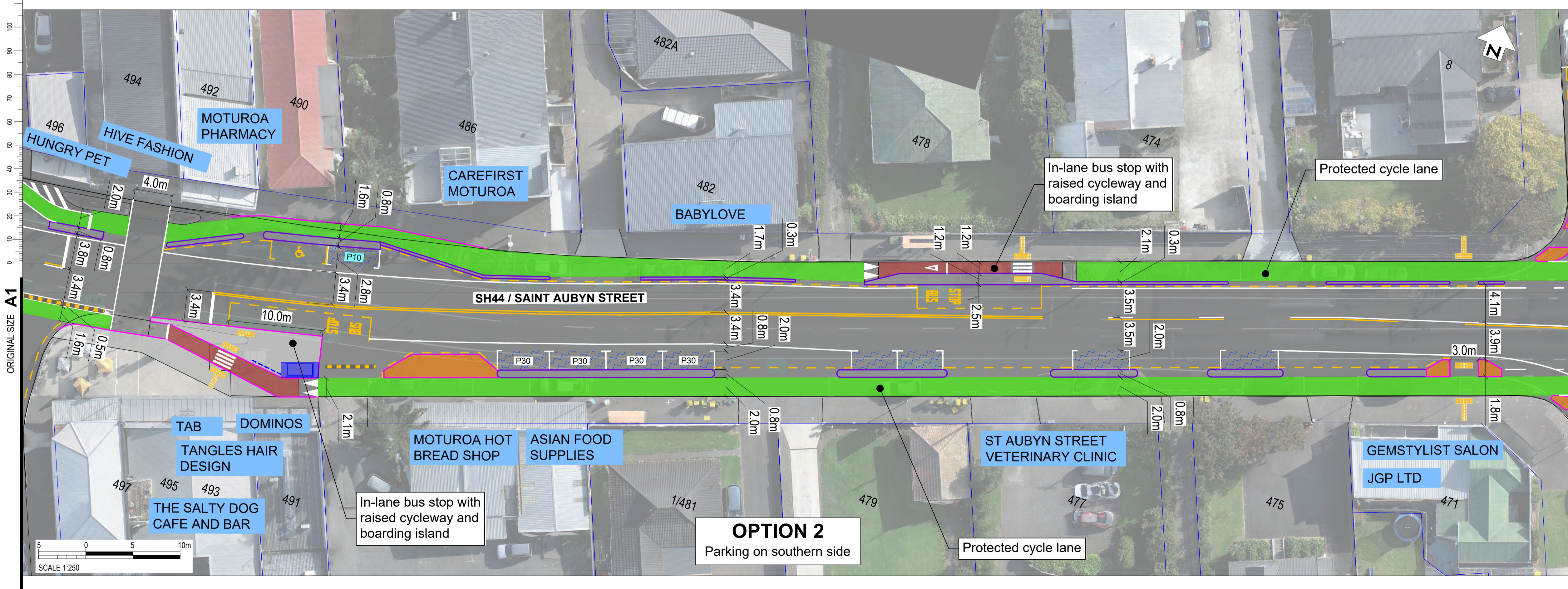
LEGEND

- PROPERTY BOUNDARY
- EXISTING KERB
- NEW KERB
- PROTECTED CYCLE LANE
- SHARED PATH
- FOOTPATH
- ROAD MARKINGS
- NO STOPPING LINE
- SHARED LANE MARKING
- RAISED CROSSING
- TRAFFIC ISLAND
- GRASS / LANDSCAPING
- RUBBER SPEED BUMP
- NEW / RELOCATED BUS SHELTER
- TACTILE PAVERS (LAYOUT INDICATIVE)
- ON-STREET PARKING
- EXISTING PARKING TIME RESTRICTION TO REMAIN
- PROPOSED PARKING TIME RESTRICTION

Colourings shown are to distinguish the various facility types and design elements and may not reflect their actual colours.

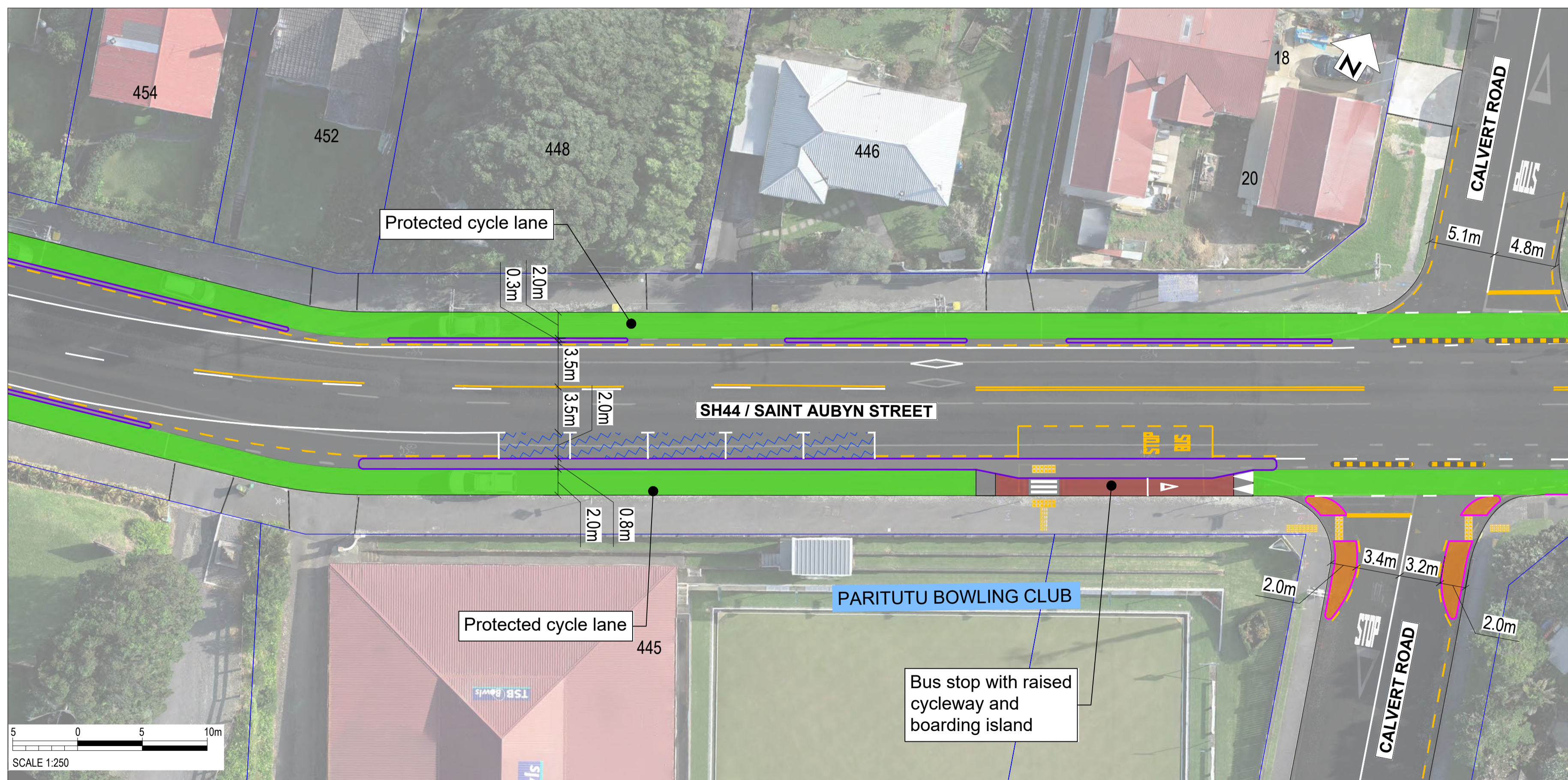
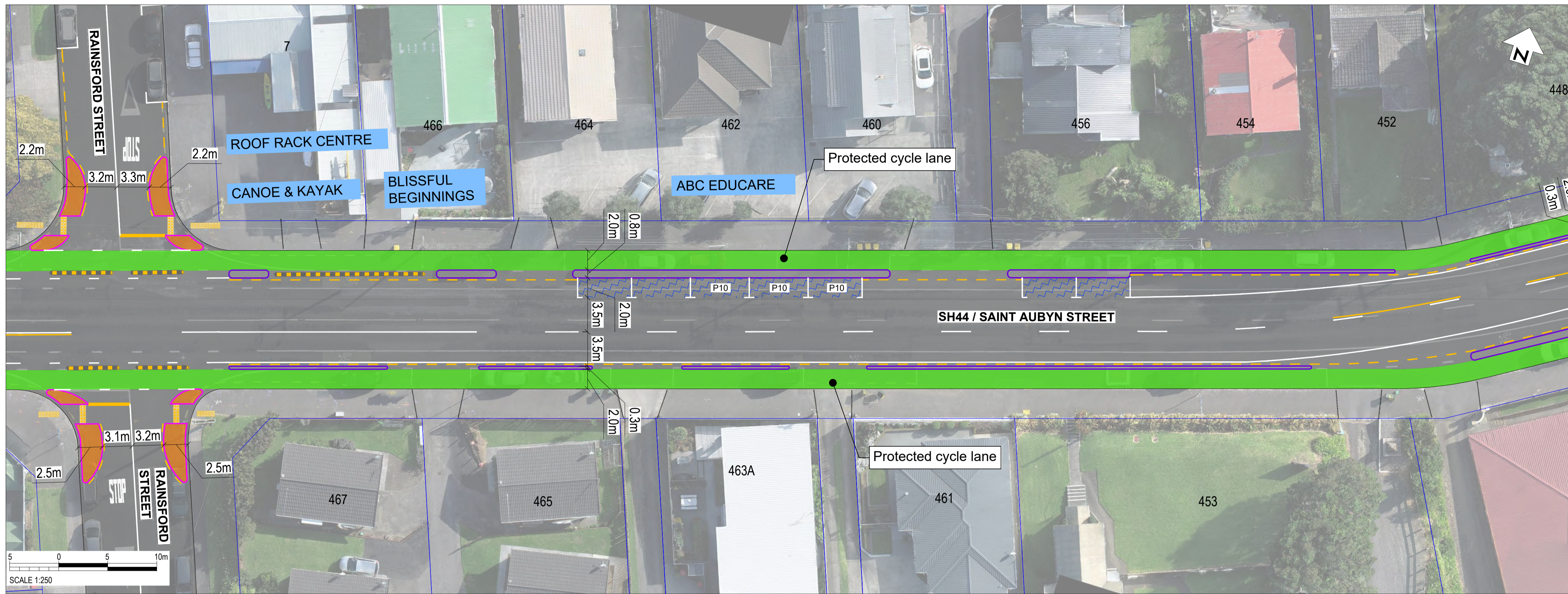
CONSULTATION DRAWING
THIS IS NOT A FINALISED DRAWING SET

SCALE:
1:500 @ A3 (1:250 @ A1)



NOT FOR CONSTRUCTION

ORIGINAL SIZE A1



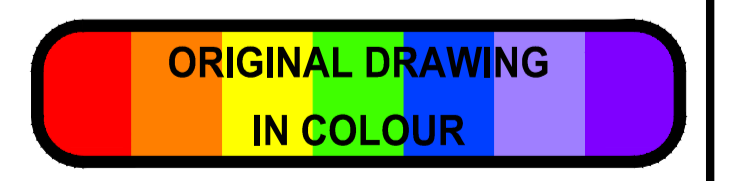
LEGEND

- PROPERTY BOUNDARY
- EXISTING KERB
- NEW KERB
- PROTECTED CYCLE LANE
- SHARED PATH
- FOOTPATH
- ROAD MARKINGS
- NO STOPPING LINE
- SHARED LANE MARKING
- RAISED CROSSING
- TRAFFIC ISLAND
- GRASS / LANDSCAPING
- RUBBER SPEED BUMP
- NEW / RELOCATED BUS SHELTER
- TACTILE PAVERS (LAYOUT INDICATIVE)
- ON-STREET PARKING
- EXISTING PARKING TIME RESTRICTION TO REMAIN
- PROPOSED PARKING TIME RESTRICTION

Colourings shown are to distinguish the various facility types and design elements and may not reflect their actual colours.

CONSULTATION DRAWING
THIS IS NOT A FINALISED DRAWING SET

SCALE:
1:500 @ A3 (1:250 @ A1)



NOT FOR CONSTRUCTION



Breakwater Road/St Aubyn Street (SH44)



Transport Choices | Climate Emergency Response Fund Programme

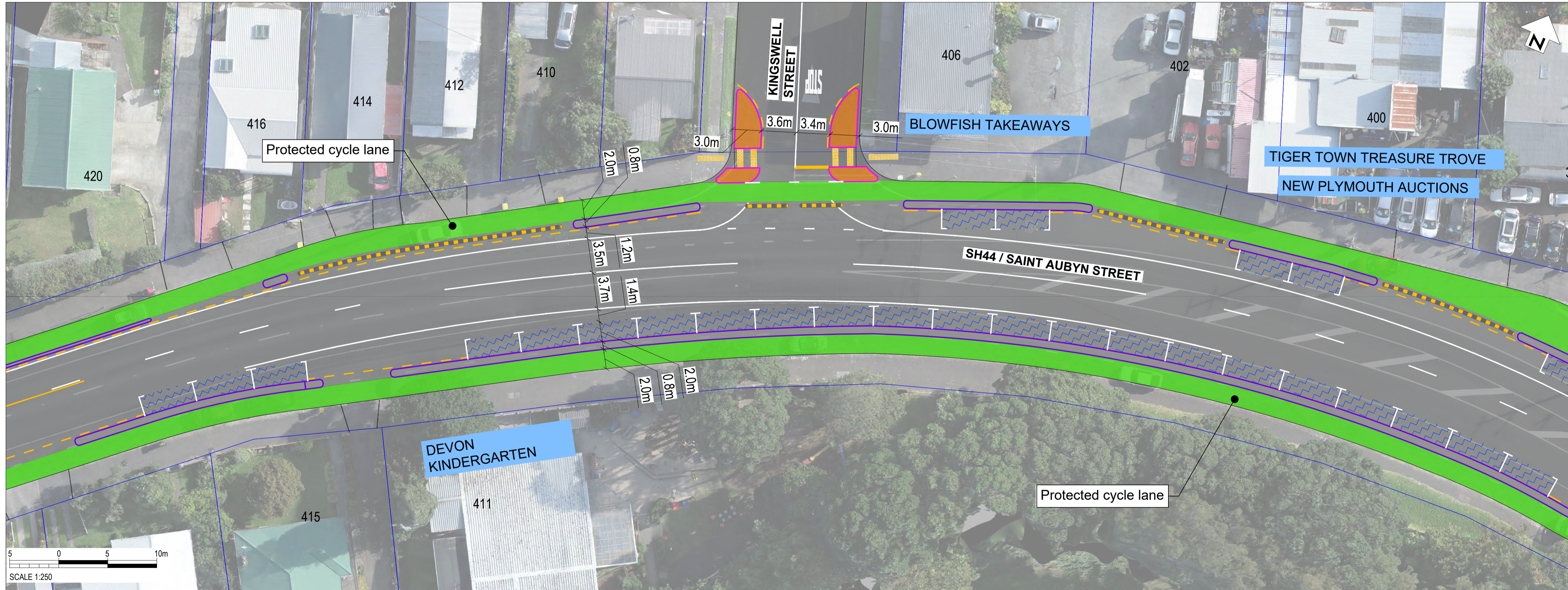
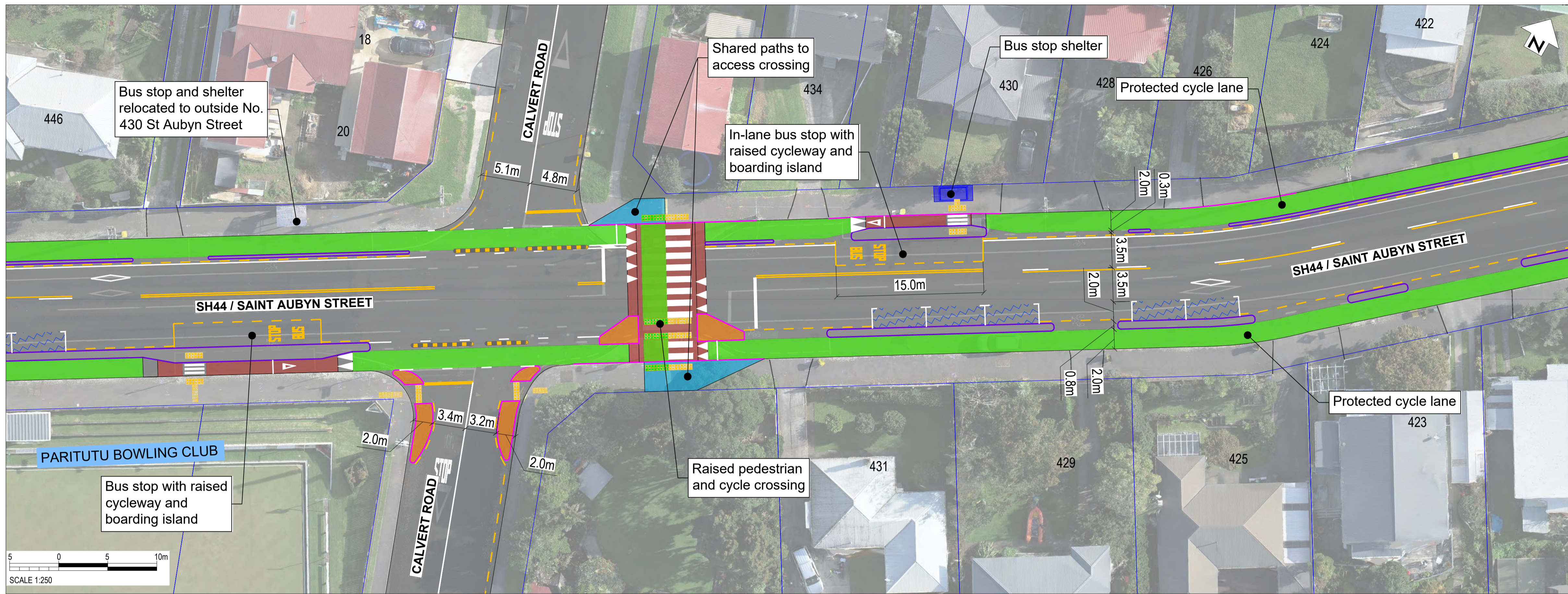


COPYRIGHT © THESE DRAWINGS SHALL ONLY BE USED FOR THE PURPOSE FOR WHICH THEY WERE SUPPLIED. ANY RE-USE IS PROHIBITED AND NO PART OF THIS DOCUMENT MAY BE REPRODUCED OR DISTRIBUTED WITHOUT THE WRITTEN PERMISSION OF NEW PLYMOUTH DISTRICT COUNCIL.

DO NOT SCALE - IF IN DOUBT, ASK

200mm
150
100
90
80
70
60
50
40
30
20
10
0

ORIGINAL SIZE A1



LEGEND

- PROPERTY BOUNDARY
- EXISTING KERB
- NEW KERB
- PROTECTED CYCLE LANE
- SHARED PATH
- FOOTPATH
- ROAD MARKINGS
- NO STOPPING LINE
- SHARED LANE MARKING
- RAISED CROSSING
- TRAFFIC ISLAND
- GRASS / LANDSCAPING
- RUBBER SPEED BUMP
- NEW / RELOCATED BUS SHELTER
- TACTILE PAVERS (LAYOUT INDICATIVE)
- ON-STREET PARKING
- EXISTING PARKING TIME RESTRICTION TO REMAIN
- PROPOSED PARKING TIME RESTRICTION

Colourings shown are to distinguish the various facility types and design elements and may not reflect their actual colours.

CONSULTATION DRAWING
THIS IS NOT A FINALISED DRAWING SET

SCALE:
1:500 @ A3 (1:250 @ A1)



NOT FOR CONSTRUCTION



Breakwater Road/St Aubyn Street (SH44)

Page 07

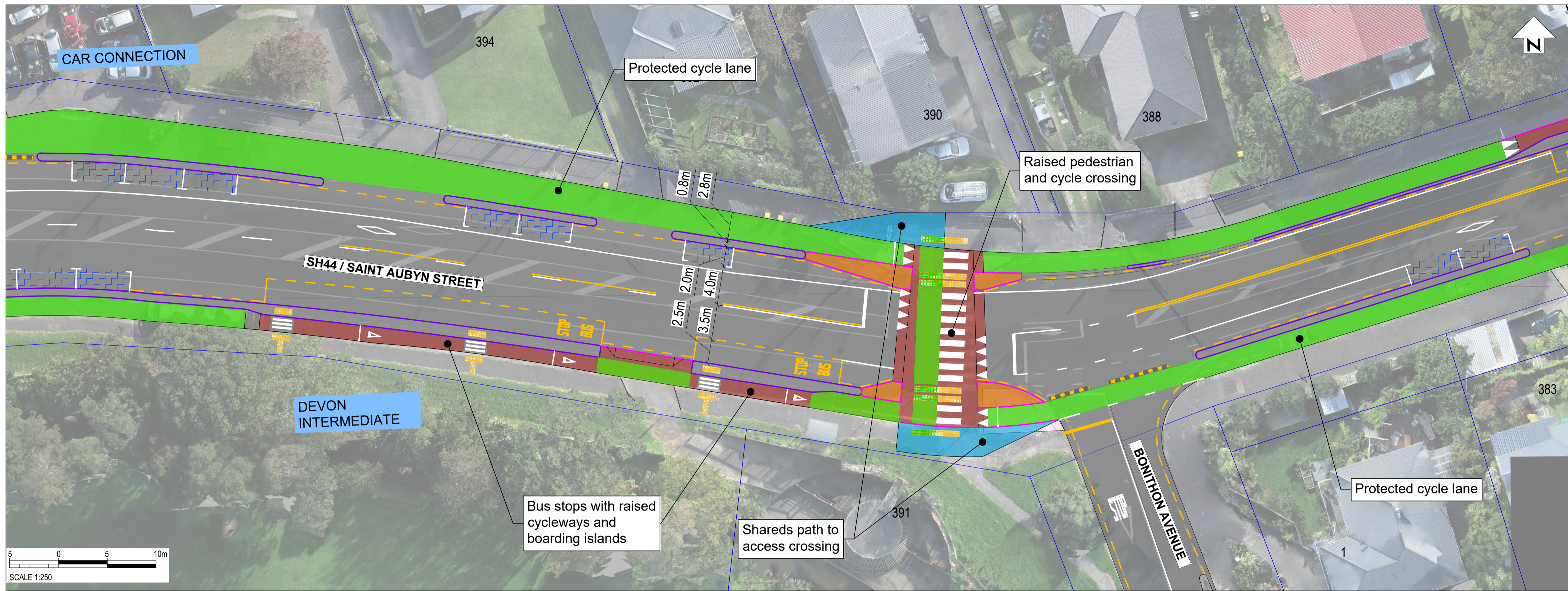


Transport Choices | Climate Emergency Response Fund Programme



COPYRIGHT © THESE DRAWINGS SHALL ONLY BE USED FOR THE PURPOSE FOR WHICH THEY WERE SUPPLIED. ANY RE-USE IS PROHIBITED AND NO PART OF THIS DOCUMENT MAY BE REPRODUCED OR DISTRIBUTED WITHOUT THE WRITTEN PERMISSION OF NEW PLYMOUTH DISTRICT COUNCIL.

ORIGINAL SIZE A1



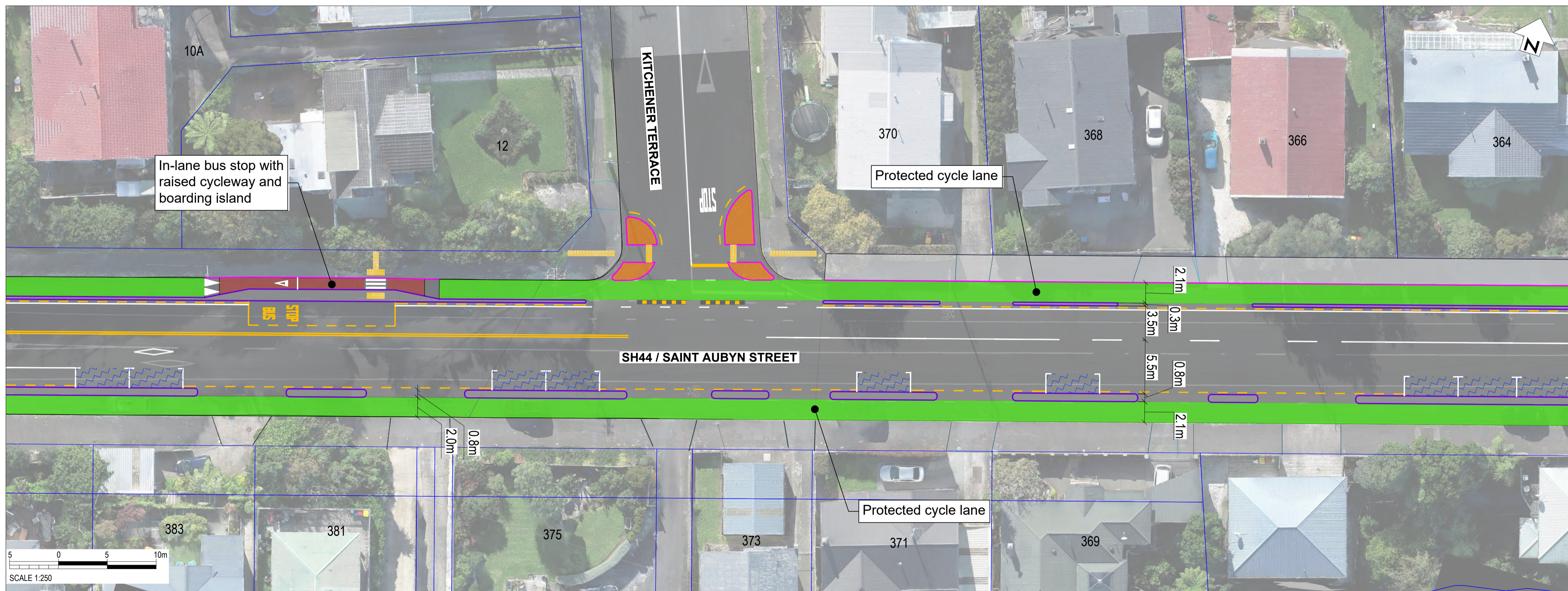
LEGEND

- PROPERTY BOUNDARY
- EXISTING KERB
- NEW KERB
- PROTECTED CYCLE LANE
- SHARED PATH
- FOOTPATH
- ROAD MARKINGS
- NO STOPPING LINE
- SHARED LANE MARKING
- RAISED CROSSING
- TRAFFIC ISLAND
- GRASS / LANDSCAPING
- RUBBER SPEED BUMP
- NEW / RELOCATED BUS SHELTER
- TACTILE PAVERS (LAYOUT INDICATIVE)
- ON-STREET PARKING
- EXISTING PARKING TIME RESTRICTION TO REMAIN
- PROPOSED PARKING TIME RESTRICTION

Colourings shown are to distinguish the various facility types and design elements and may not reflect their actual colours.

CONSULTATION DRAWING
THIS IS NOT A FINALISED DRAWING SET

SCALE:
1:500 @ A3 (1:250 @ A1)



NOT FOR CONSTRUCTION



Breakwater Road/St Aubyn Street (SH44)
Page 08

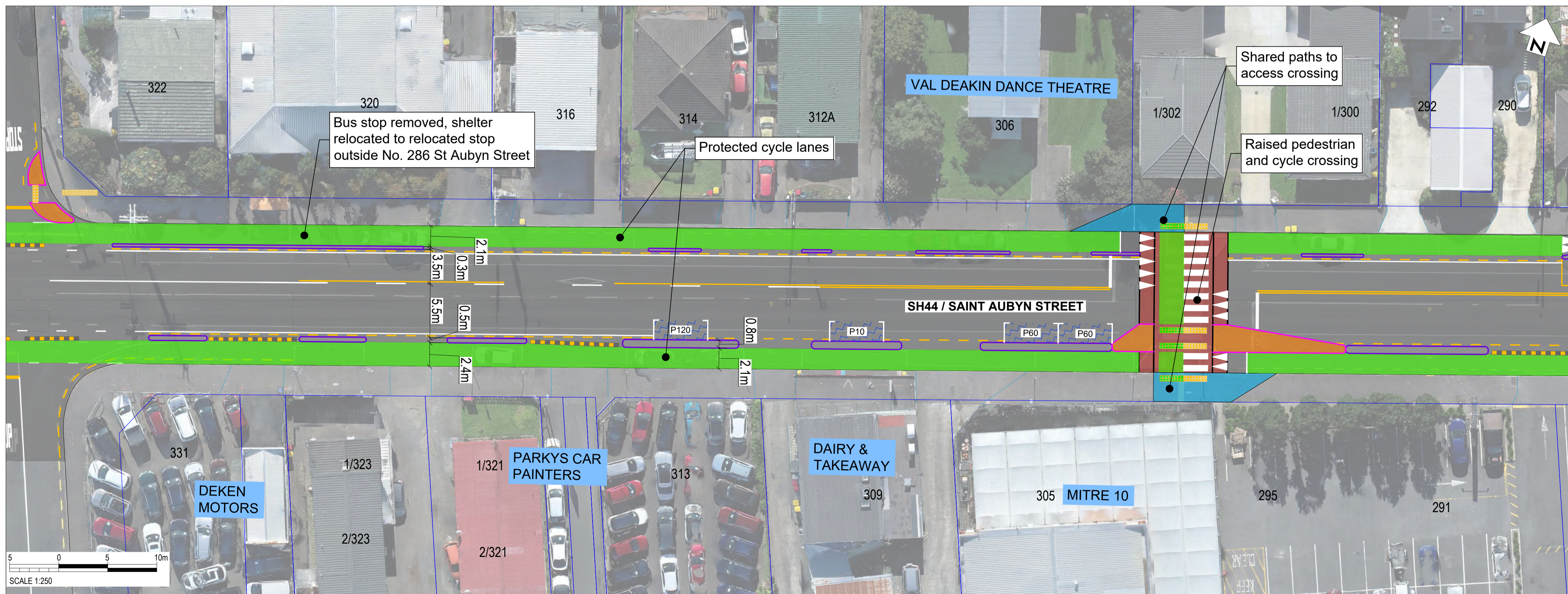
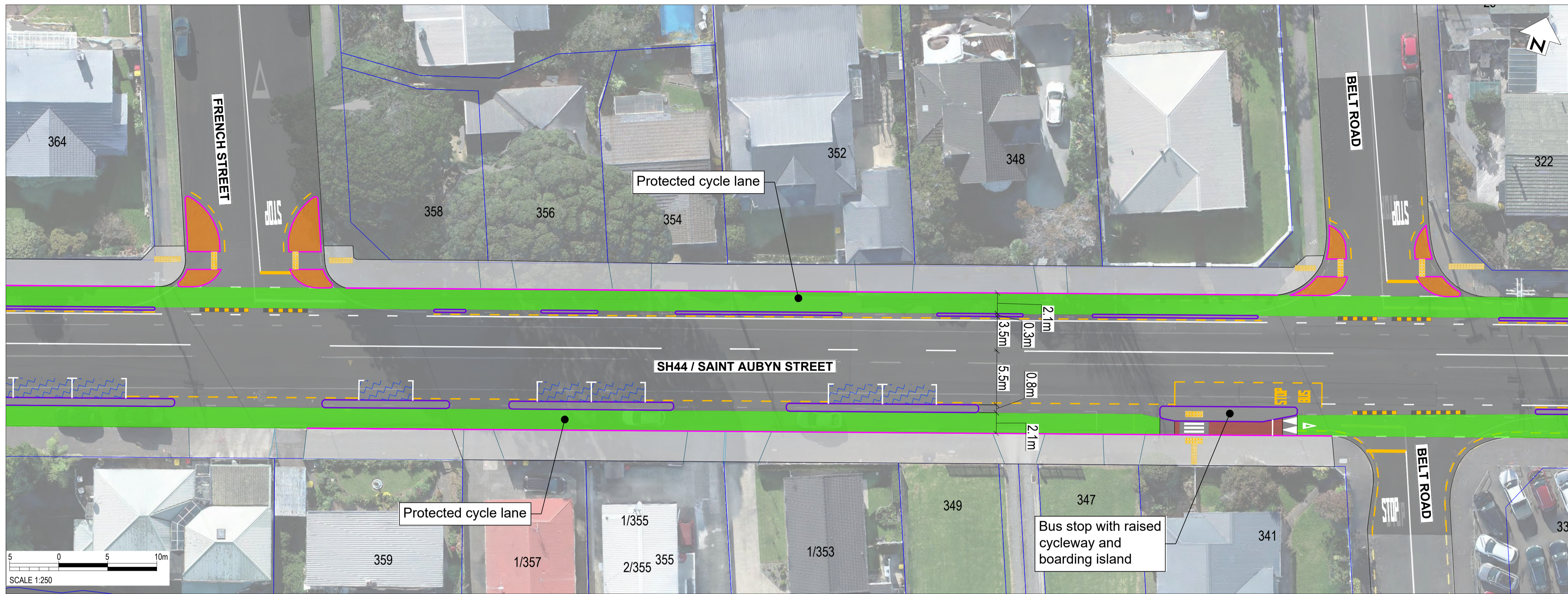


Transport Choices | Climate Emergency Response Fund Programme



COPYRIGHT © THESE DRAWINGS SHALL ONLY BE USED FOR THE PURPOSE FOR WHICH THEY WERE SUPPLIED. ANY RE-USE IS PROHIBITED AND NO PART OF THIS DOCUMENT MAY BE REPRODUCED OR DISTRIBUTED WITHOUT THE WRITTEN PERMISSION OF NEW PLYMOUTH DISTRICT COUNCIL.

ORIGINAL SIZE A1



LEGEND

- PROPERTY BOUNDARY
- EXISTING KERB
- NEW KERB
- PROTECTED CYCLE LANE
- SHARED PATH
- FOOTPATH
- ROAD MARKINGS
- NO STOPPING LINE
- SHARED LANE MARKING
- RAISED CROSSING
- TRAFFIC ISLAND
- GRASS / LANDSCAPING
- RUBBER SPEED BUMP
- NEW / RELOCATED BUS SHELTER
- TACTILE PAVERS (LAYOUT INDICATIVE)
- ON-STREET PARKING
- EXISTING PARKING TIME RESTRICTION TO REMAIN
- PROPOSED PARKING TIME RESTRICTION

Colourings shown are to distinguish the various facility types and design elements and may not reflect their actual colours.

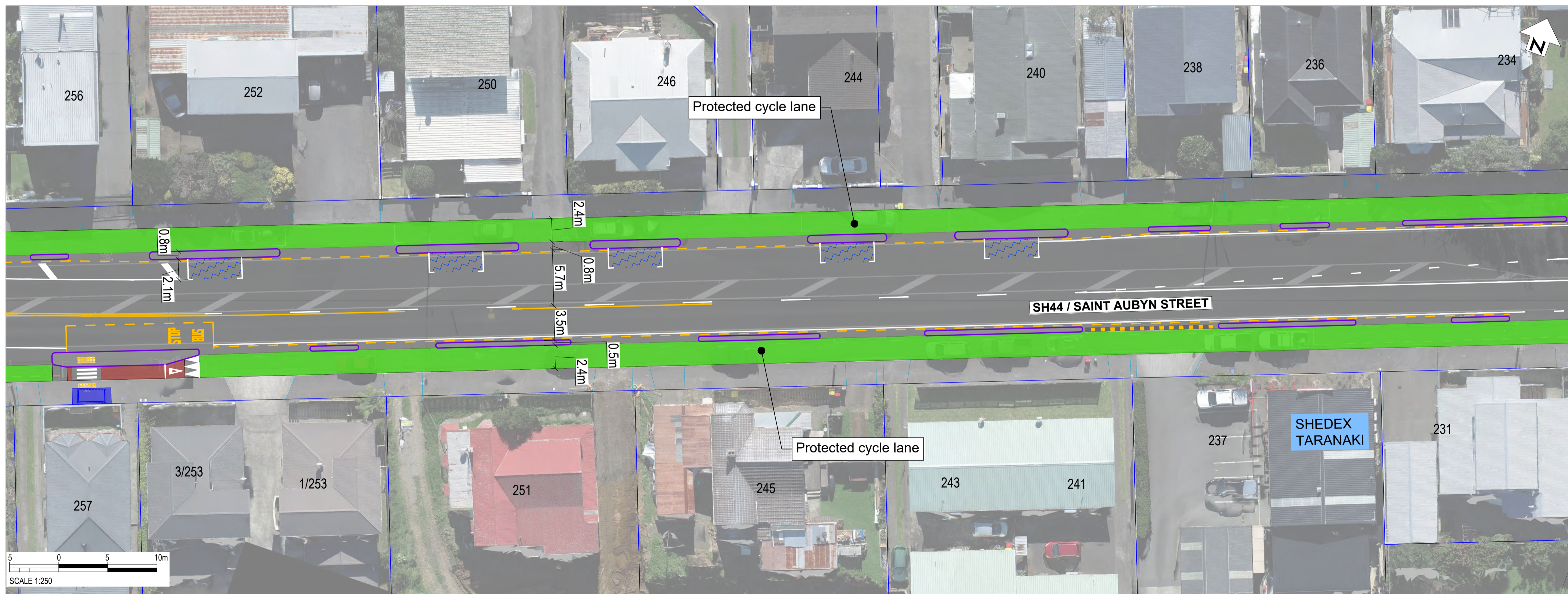
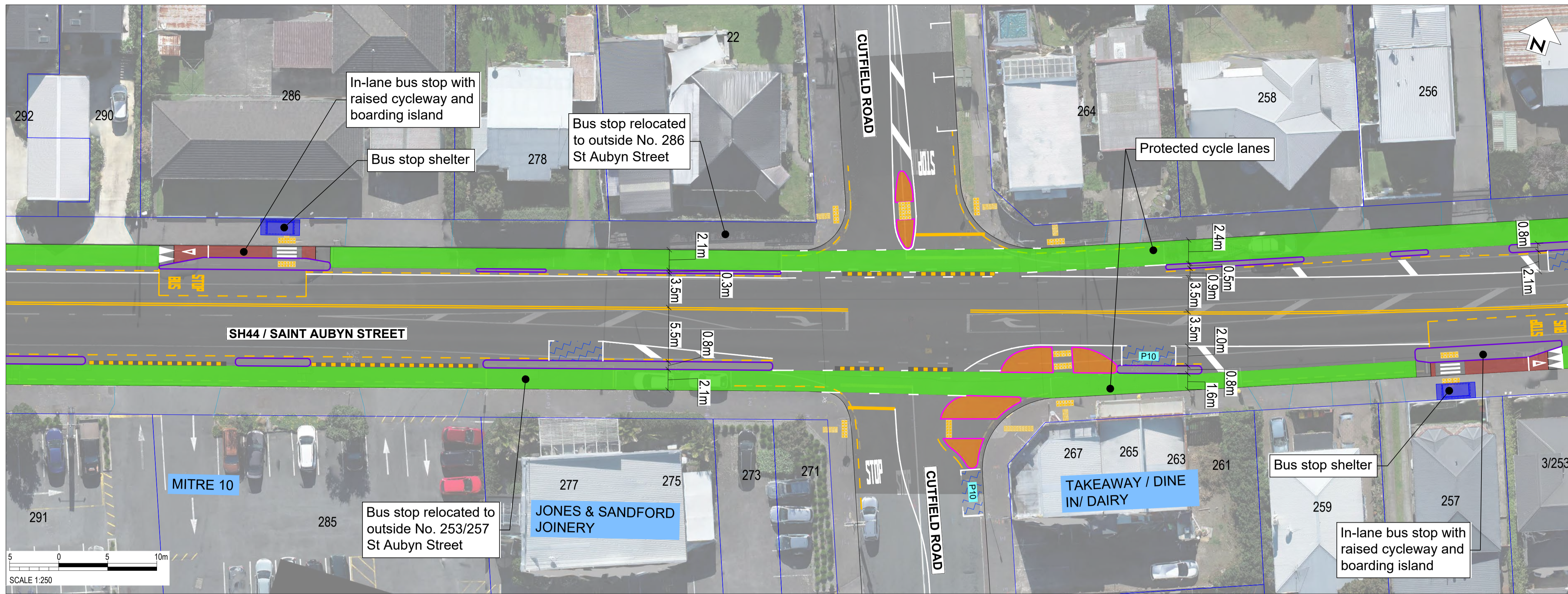
CONSULTATION DRAWING
THIS IS NOT A FINALISED DRAWING SET

SCALE:
1:500 @ A3 (1:250 @ A1)

ORIGINAL DRAWING
IN COLOUR

NOT FOR CONSTRUCTION

ORIGINAL SIZE A1



LEGEND

- PROPERTY BOUNDARY
- EXISTING KERB
- NEW KERB
- PROTECTED CYCLE LANE
- SHARED PATH
- FOOTPATH
- ROAD MARKINGS
- NO STOPPING LINE
- SHARED LANE MARKING
- RAISED CROSSING
- TRAFFIC ISLAND
- GRASS / LANDSCAPING
- RUBBER SPEED BUMP
- NEW / RELOCATED BUS SHELTER
- TACTILE PAVERS (LAYOUT INDICATIVE)
- ON-STREET PARKING
- EXISTING PARKING TIME RESTRICTION TO REMAIN
- PROPOSED PARKING TIME RESTRICTION

Colourings shown are to distinguish the various facility types and design elements and may not reflect their actual colours.

CONSULTATION DRAWING
THIS IS NOT A FINALISED DRAWING SET

SCALE:
1:500 @ A3 (1:250 @ A1)



NOT FOR CONSTRUCTION



Breakwater Road/St Aubyn Street (SH44)

Page 10



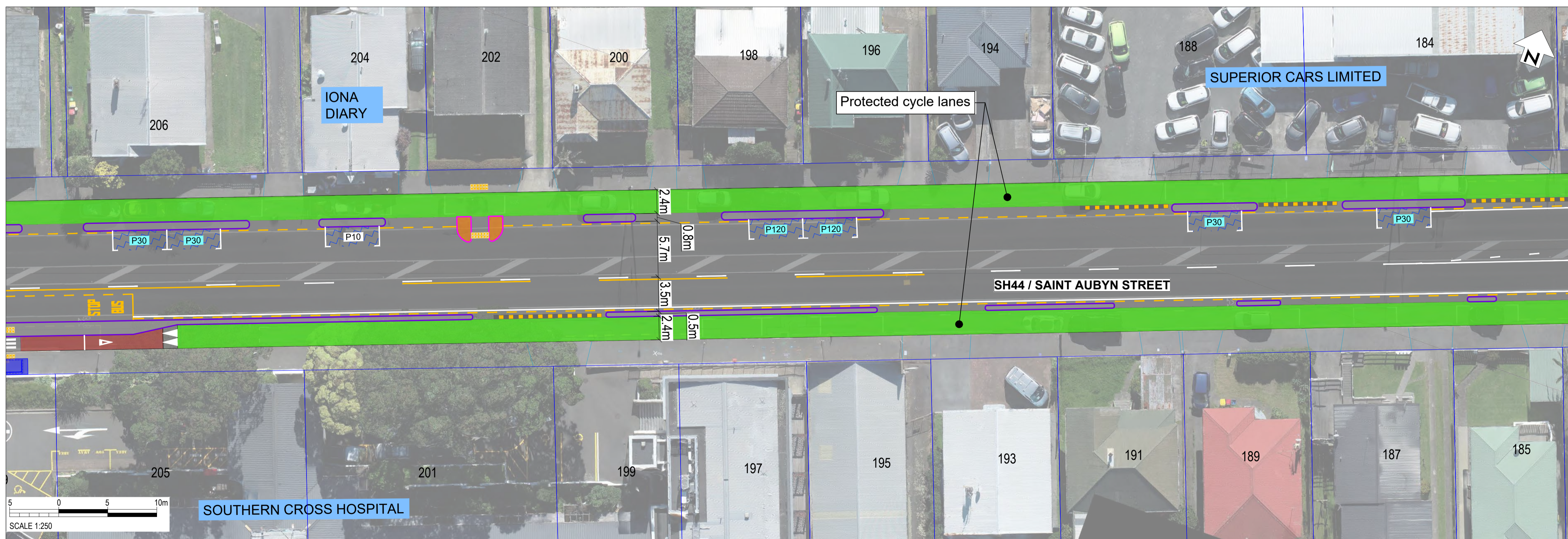
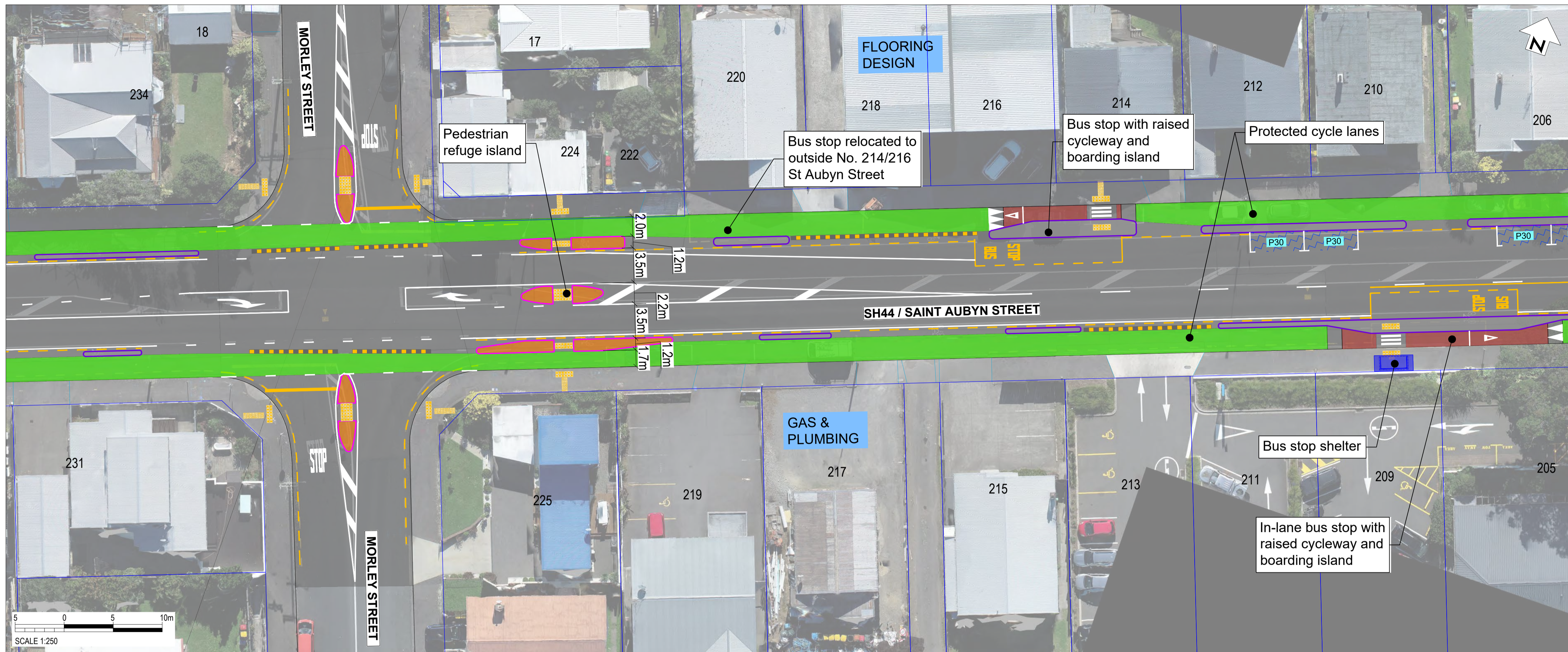
Transport Choices

Climate Emergency Response Fund Programme



COPYRIGHT © THESE DRAWINGS SHALL ONLY BE USED FOR THE PURPOSE FOR WHICH THEY WERE SUPPLIED. ANY RE-USE IS PROHIBITED AND NO PART OF THIS DOCUMENT MAY BE REPRODUCED OR DISTRIBUTED WITHOUT THE WRITTEN PERMISSION OF NEW PLYMOUTH DISTRICT COUNCIL.

ORIGINAL SIZE A1



LEGEND

- PROPERTY BOUNDARY
- EXISTING KERB
- NEW KERB
- PROTECTED CYCLE LANE
- SHARED PATH
- FOOTPATH
- ROAD MARKINGS
- NO STOPPING LINE
- SHARED LANE MARKING
- RAISED CROSSING
- TRAFFIC ISLAND
- GRASS / LANDSCAPING
- RUBBER SPEED BUMP
- NEW / RELOCATED BUS SHELTER
- TACTILE PAVERS (LAYOUT INDICATIVE)
- ON-STREET PARKING
- EXISTING PARKING TIME RESTRICTION TO REMAIN
- PROPOSED PARKING TIME RESTRICTION

Colourings shown are to distinguish the various facility types and design elements and may not reflect their actual colours.

CONSULTATION DRAWING
THIS IS NOT A FINALISED DRAWING SET

SCALE:
1:500 @ A3 (1:250 @ A1)



NOT FOR CONSTRUCTION



Breakwater Road/St Aubyn Street (SH44)

Page 11



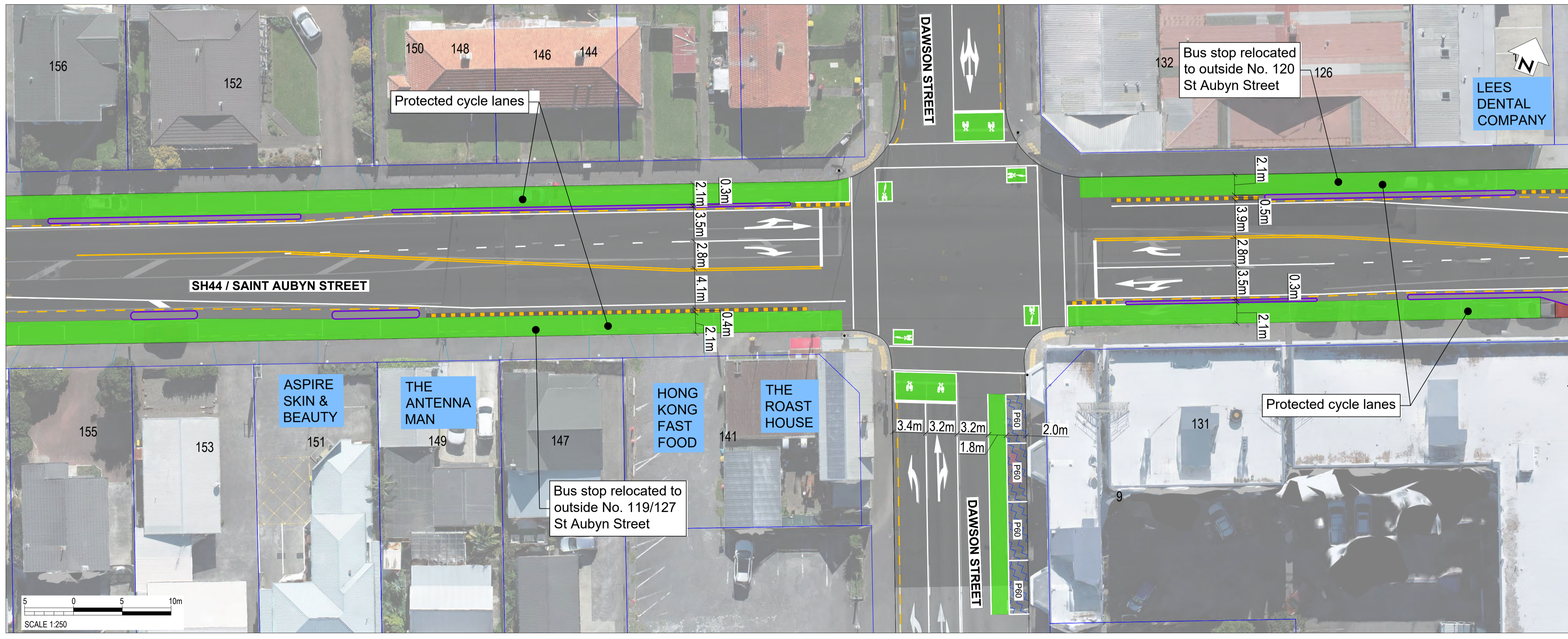
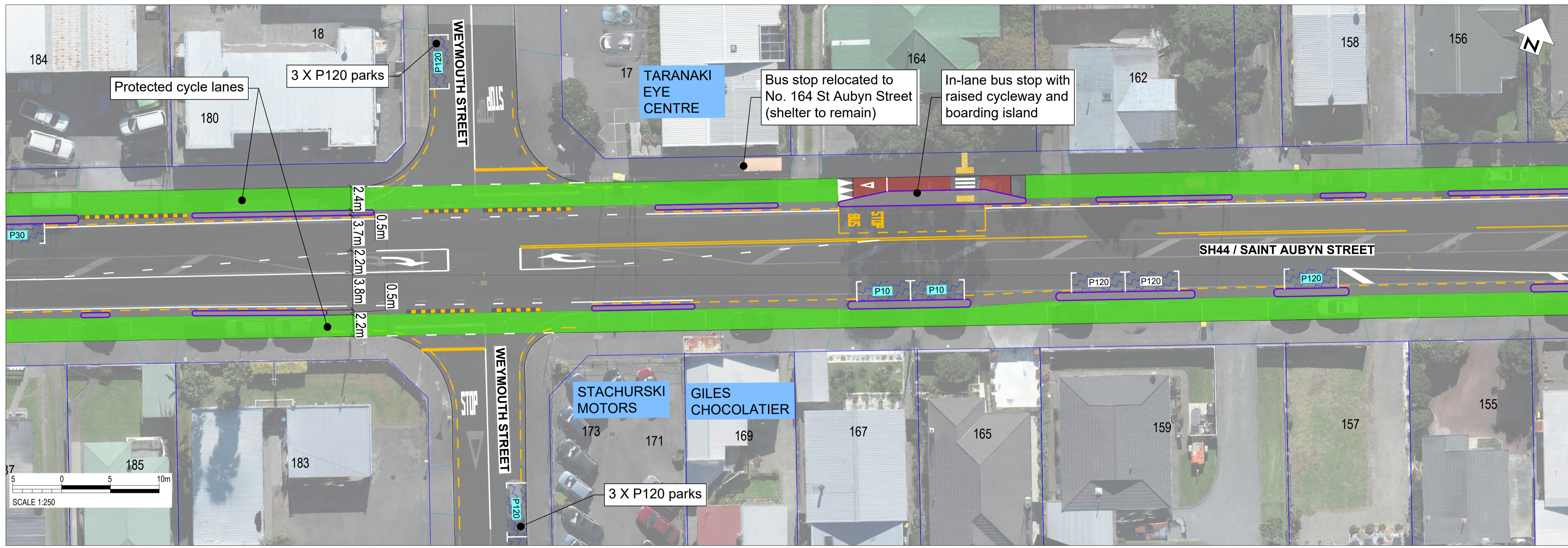
Transport Choices

Climate Emergency Response Fund Programme



COPYRIGHT © THESE DRAWINGS SHALL ONLY BE USED FOR THE PURPOSE FOR WHICH THEY WERE SUPPLIED. ANY RE-USE IS PROHIBITED AND NO PART OF THIS DOCUMENT MAY BE REPRODUCED OR DISTRIBUTED WITHOUT THE WRITTEN PERMISSION OF NEW PLYMOUTH DISTRICT COUNCIL.

ORIGINAL SIZE A1



LEGEND

- PROPERTY BOUNDARY
- EXISTING KERB
- NEW KERB
- PROTECTED CYCLE LANE
- SHARED PATH
- FOOTPATH
- ROAD MARKINGS
- NO STOPPING LINE
- SHARED LANE MARKING
- RAISED CROSSING
- TRAFFIC ISLAND
- GRASS / LANDSCAPING
- RUBBER SPEED BUMP
- NEW / RELOCATED BUS SHELTER
- TACTILE PAVERS (LAYOUT INDICATIVE)
- ON-STREET PARKING
- EXISTING PARKING TIME RESTRICTION TO REMAIN
- PROPOSED PARKING TIME RESTRICTION

Colourings shown are to distinguish the various facility types and design elements and may not reflect their actual colours.

CONSULTATION DRAWING
THIS IS NOT A FINALISED DRAWING SET

SCALE:
1:500 @ A3 (1:250 @ A1)

ORIGINAL DRAWING

IN COLOUR

NOT FOR CONSTRUCTION

DO NOT SCALE - IF IN DOUBT, ASK

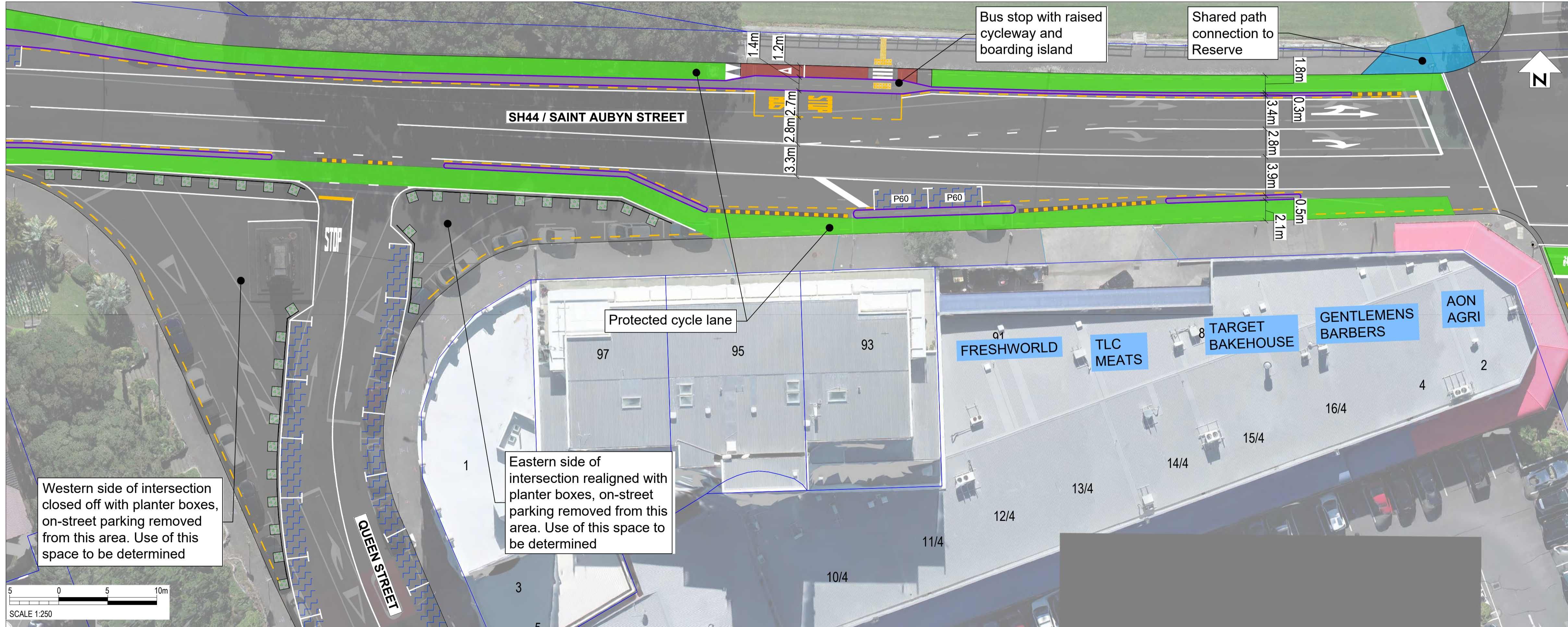
ORIGINAL SIZE A1



LEGEND

- PROPERTY BOUNDARY
- EXISTING KERB
- NEW KERB
- PROTECTED CYCLE LANE
- SHARED PATH
- FOOTPATH
- ROAD MARKINGS
- NO STOPPING LINE
- SHARED LANE MARKING
- RAISED CROSSING
- TRAFFIC ISLAND
- GRASS / LANDSCAPING
- RUBBER SPEED BUMP
- NEW / RELOCATED BUS SHELTER
- TACTILE PAVERS (LAYOUT INDICATIVE)
- ON-STREET PARKING
- EXISTING PARKING TIME RESTRICTION TO REMAIN
- PROPOSED PARKING TIME RESTRICTION

Colourings shown are to distinguish the various facility types and design elements and may not reflect their actual colours.



CONSULTATION DRAWING
THIS IS NOT A FINALISED DRAWING SET

SCALE:
1:500 @ A3 (1:250 @ A1)



NOT FOR CONSTRUCTION



Breakwater Road/St Aubyn Street (SH44)

Page 13



Transport Choices Climate Emergency Response Fund Programme



COPYRIGHT © THESE DRAWINGS SHALL ONLY BE USED FOR THE PURPOSE FOR WHICH THEY WERE SUPPLIED. ANY RE-USE IS PROHIBITED AND NO PART OF THIS DOCUMENT MAY BE REPRODUCED OR DISTRIBUTED WITHOUT THE WRITTEN PERMISSION OF NEW PLYMOUTH DISTRICT COUNCIL.

DO NOT SCALE - IF IN DOUBT, ASK

200mm

150

100

50

0

5

0

5

10m

SCALE 1:250

ORIGINAL SIZE A1

100

90

80

70

60

50

40

30

20

10

0

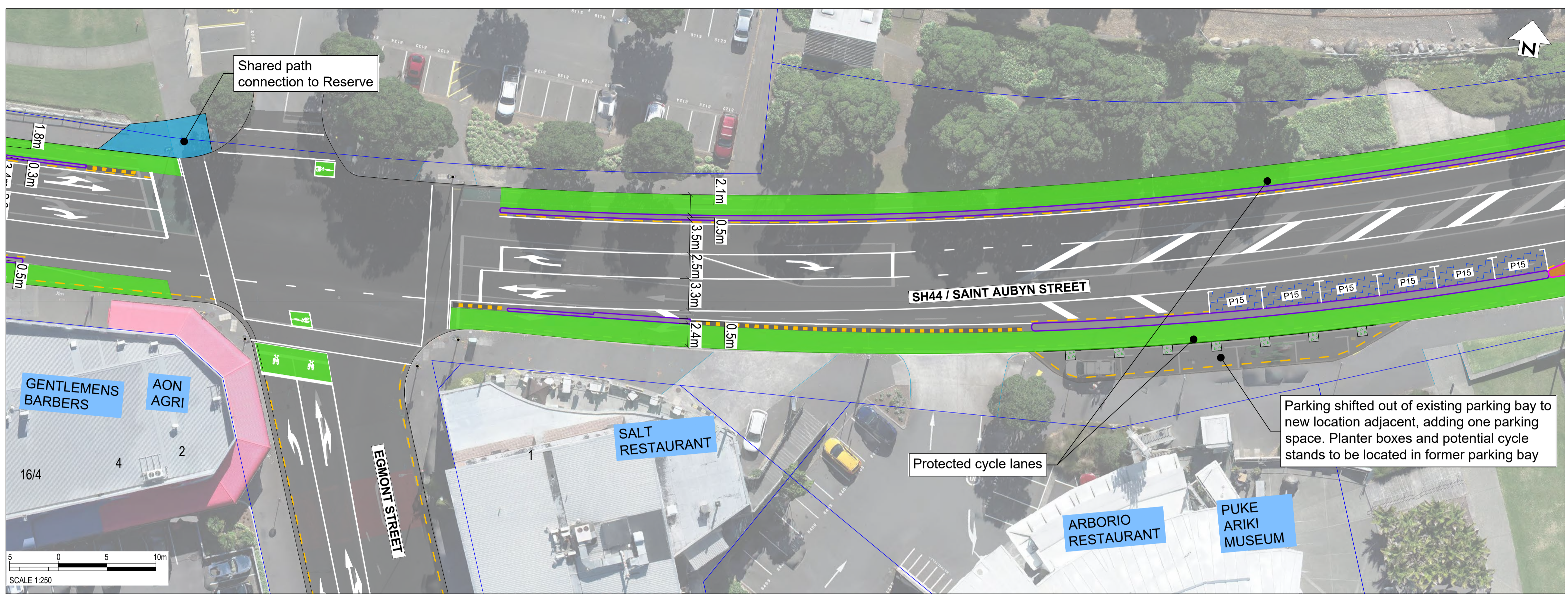
5

0

5

10m

SCALE 1:250



LEGEND

- PROPERTY BOUNDARY
- EXISTING KERB
- NEW KERB
- PROTECTED CYCLE LANE
- SHARED PATH
- FOOTPATH
- ROAD MARKINGS
- NO STOPPING LINE
- SHARED LANE MARKING
- RAISED CROSSING
- TRAFFIC ISLAND
- GRASS / LANDSCAPING
- RUBBER SPEED BUMP
- NEW / RELOCATED BUS SHELTER
- TACTILE PAVERS (LAYOUT INDICATIVE)
- ON-STREET PARKING
- EXISTING PARKING TIME RESTRICTION TO REMAIN
- PROPOSED PARKING TIME RESTRICTION

Colourings shown are to distinguish the various facility types and design elements and may not reflect their actual colours.

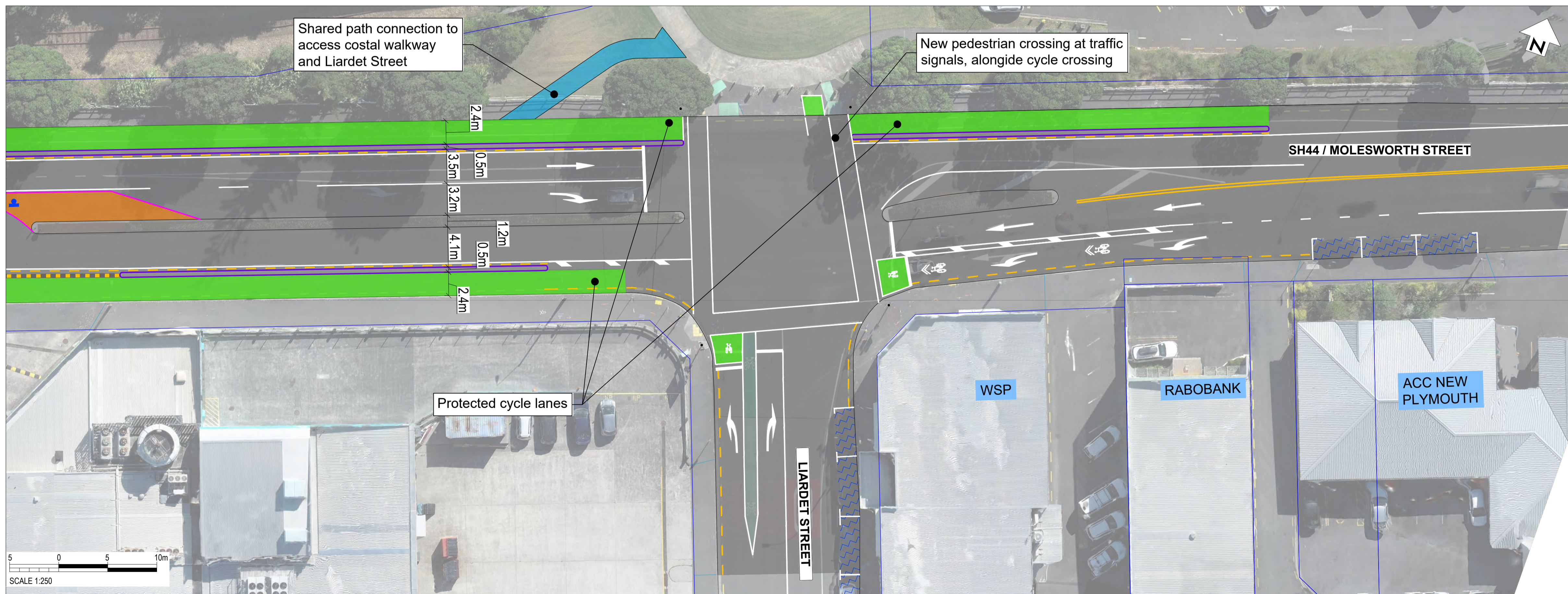
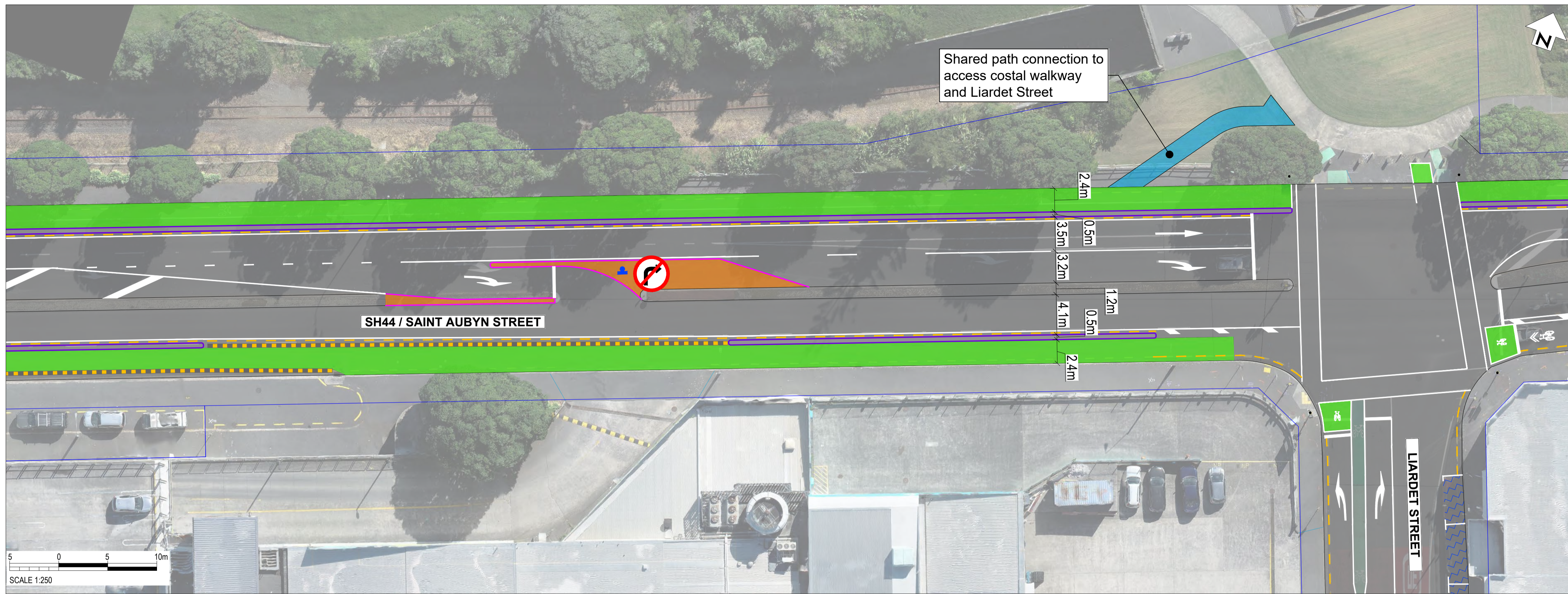
CONSULTATION DRAWING
THIS IS NOT A FINALISED DRAWING SET

SCALE:
1:500 @ A3 (1:250 @ A1)



NOT FOR CONSTRUCTION

ORIGINAL SIZE A1



LEGEND

- PROPERTY BOUNDARY
- EXISTING KERB
- NEW KERB
- PROTECTED CYCLE LANE
- SHARED PATH
- FOOTPATH
- ROAD MARKINGS
- NO STOPPING LINE
- SHARED LANE MARKING
- RAISED CROSSING
- TRAFFIC ISLAND
- GRASS / LANDSCAPING
- RUBBER SPEED BUMP
- NEW / RELOCATED BUS SHELTER
- TACTILE PAVERS (LAYOUT INDICATIVE)
- ON-STREET PARKING
- EXISTING PARKING TIME RESTRICTION TO REMAIN
- PROPOSED PARKING TIME RESTRICTION

Colourings shown are to distinguish the various facility types and design elements and may not reflect their actual colours.

CONSULTATION DRAWING
THIS IS NOT A FINALISED DRAWING SET

SCALE:
1:500 @ A3 (1:250 @ A1)



NOT FOR CONSTRUCTION



Breakwater Road/St Aubyn Street (SH44)

Page 15



Transport Choices | Climate Emergency Response Fund Programme



COPYRIGHT © THESE DRAWINGS SHALL ONLY BE USED FOR THE PURPOSE FOR WHICH THEY WERE SUPPLIED. ANY RE-USE IS PROHIBITED AND NO PART OF THIS DOCUMENT MAY BE REPRODUCED OR DISTRIBUTED WITHOUT THE WRITTEN PERMISSION OF NEW PLYMOUTH DISTRICT COUNCIL.